MAPS

MAP 1 AGRICULTURAL LAND CAPABILITY - DRY CLASSIFICATION

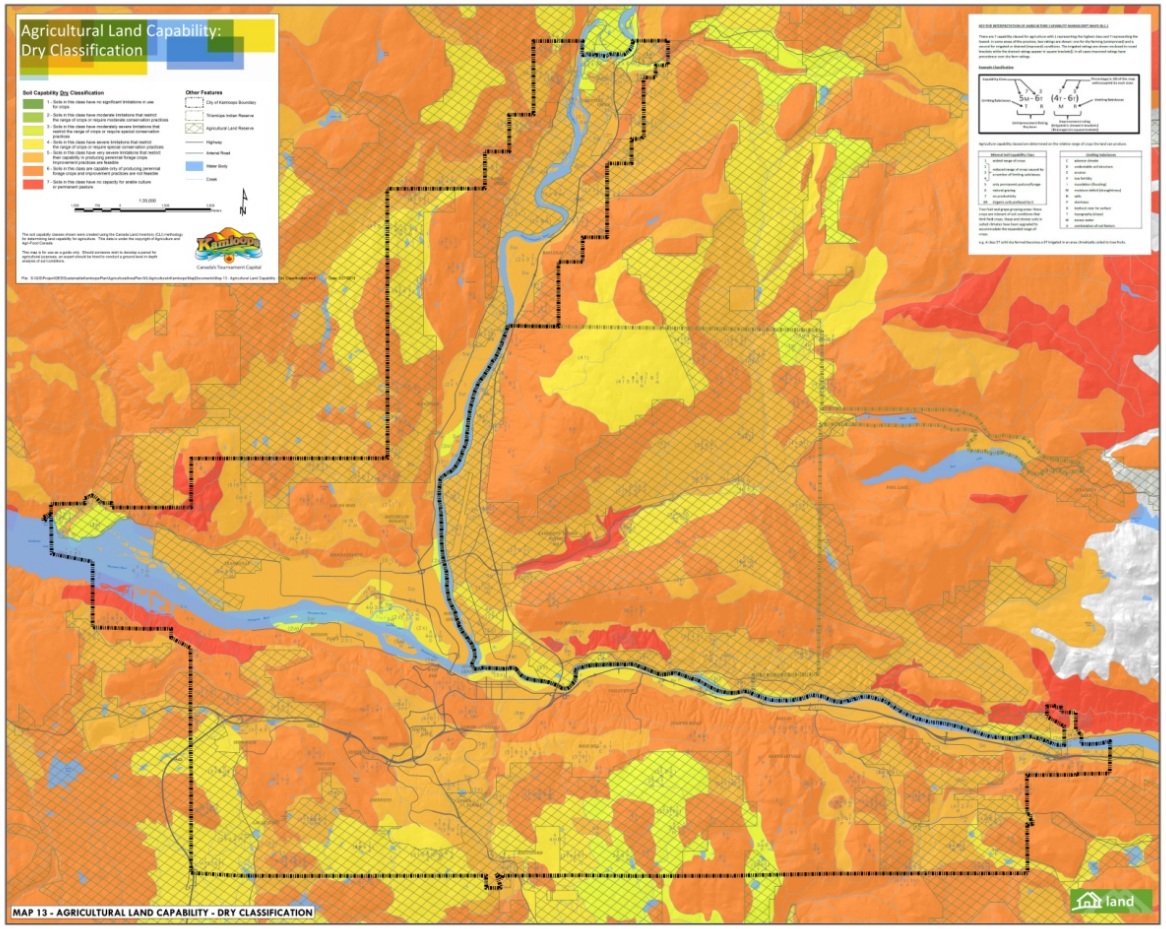

MAP 2 AGRICULTURAL LAND CAPABILITY - IMPROVED CLASSIFICATION

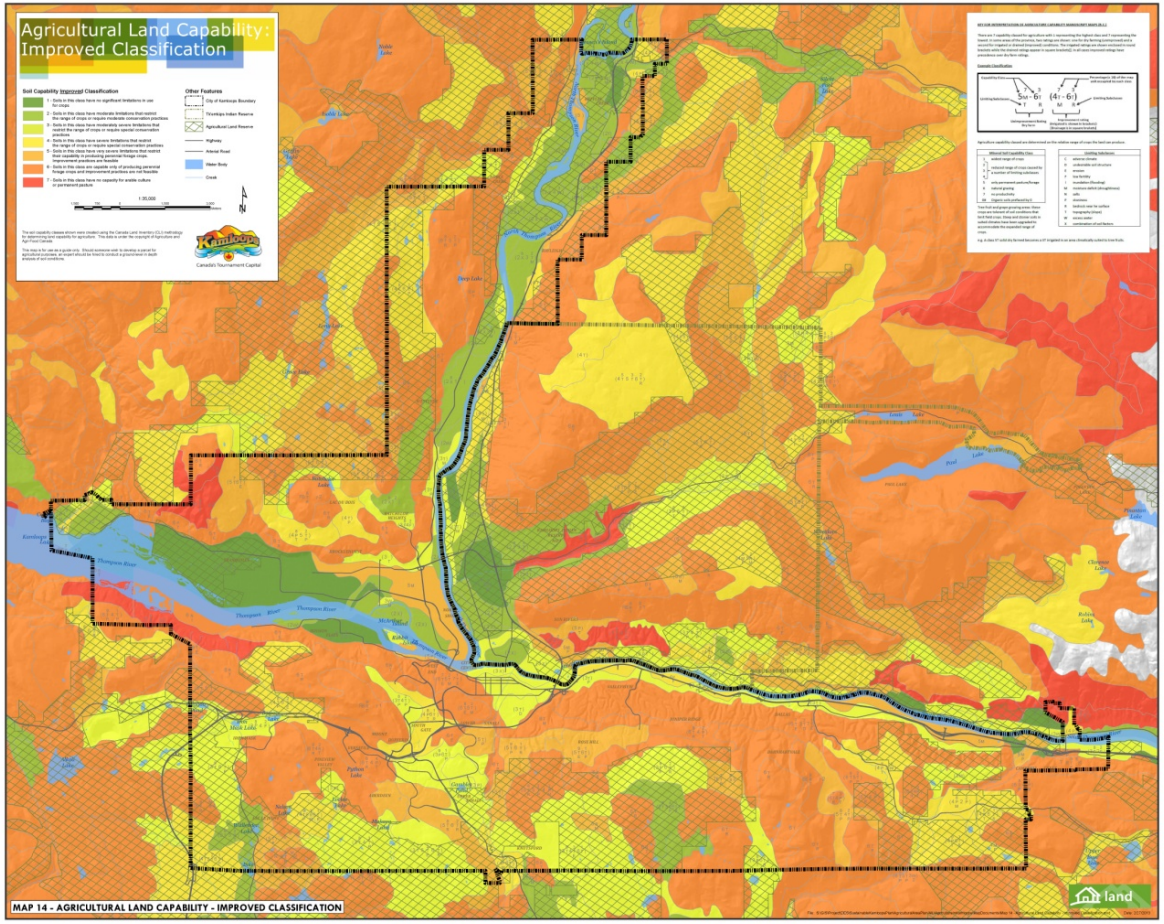

MAP 3 KAMLOOPS FARM PROPERTIES PER BC ASSESSMENT

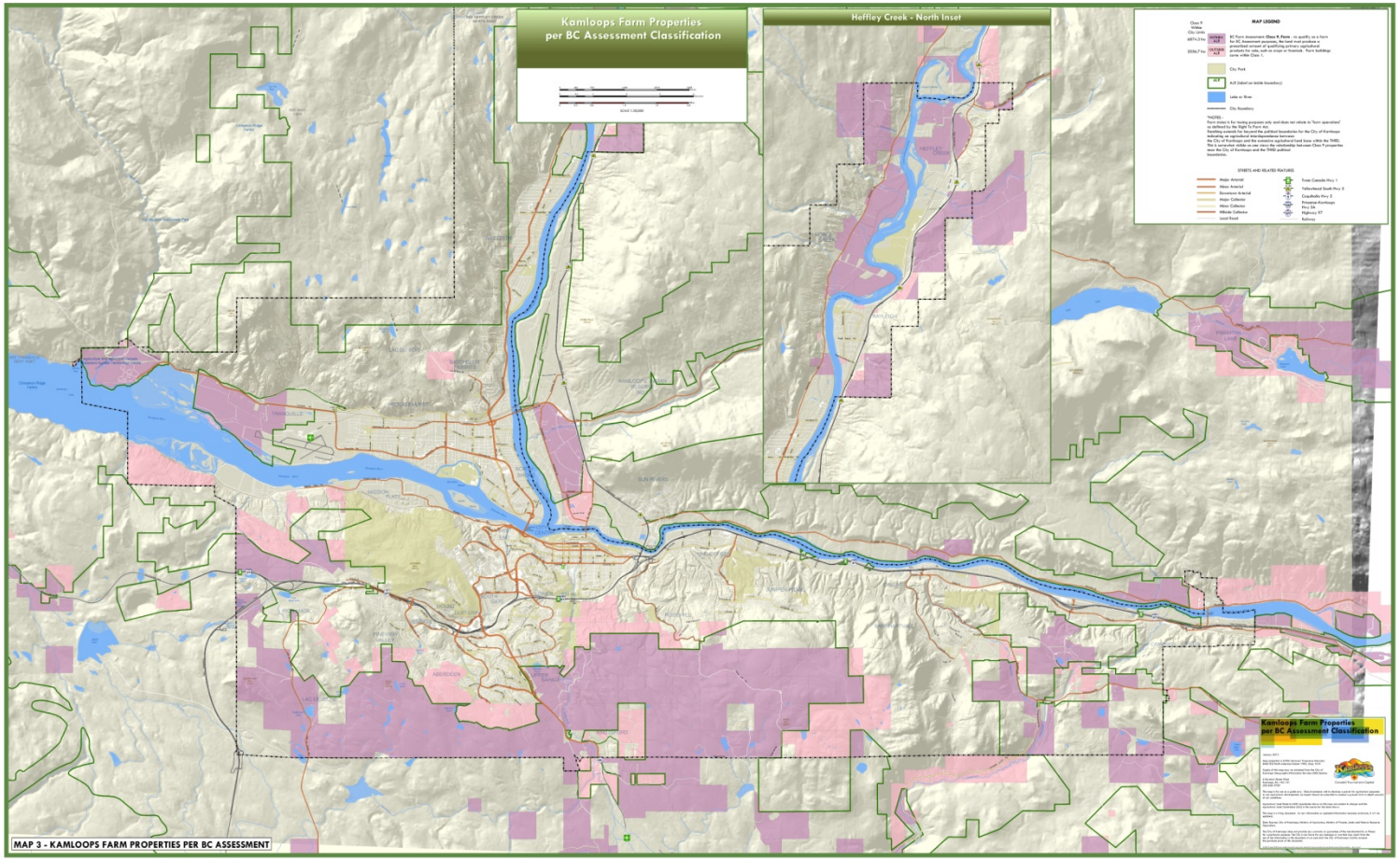

MAP 4 ARABLE LAND USE

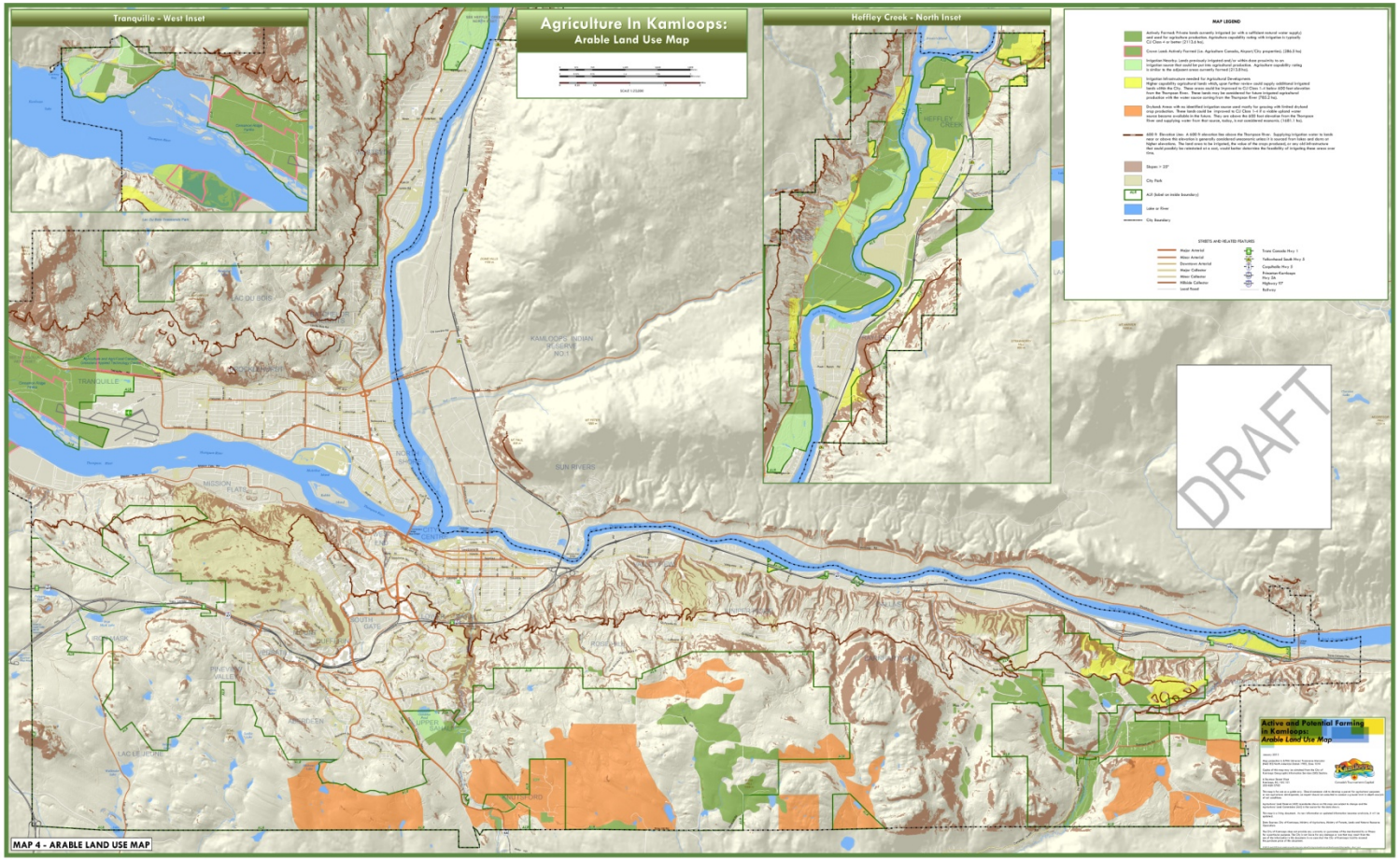

MAP 5 TENURE AND CROWN LAND USE

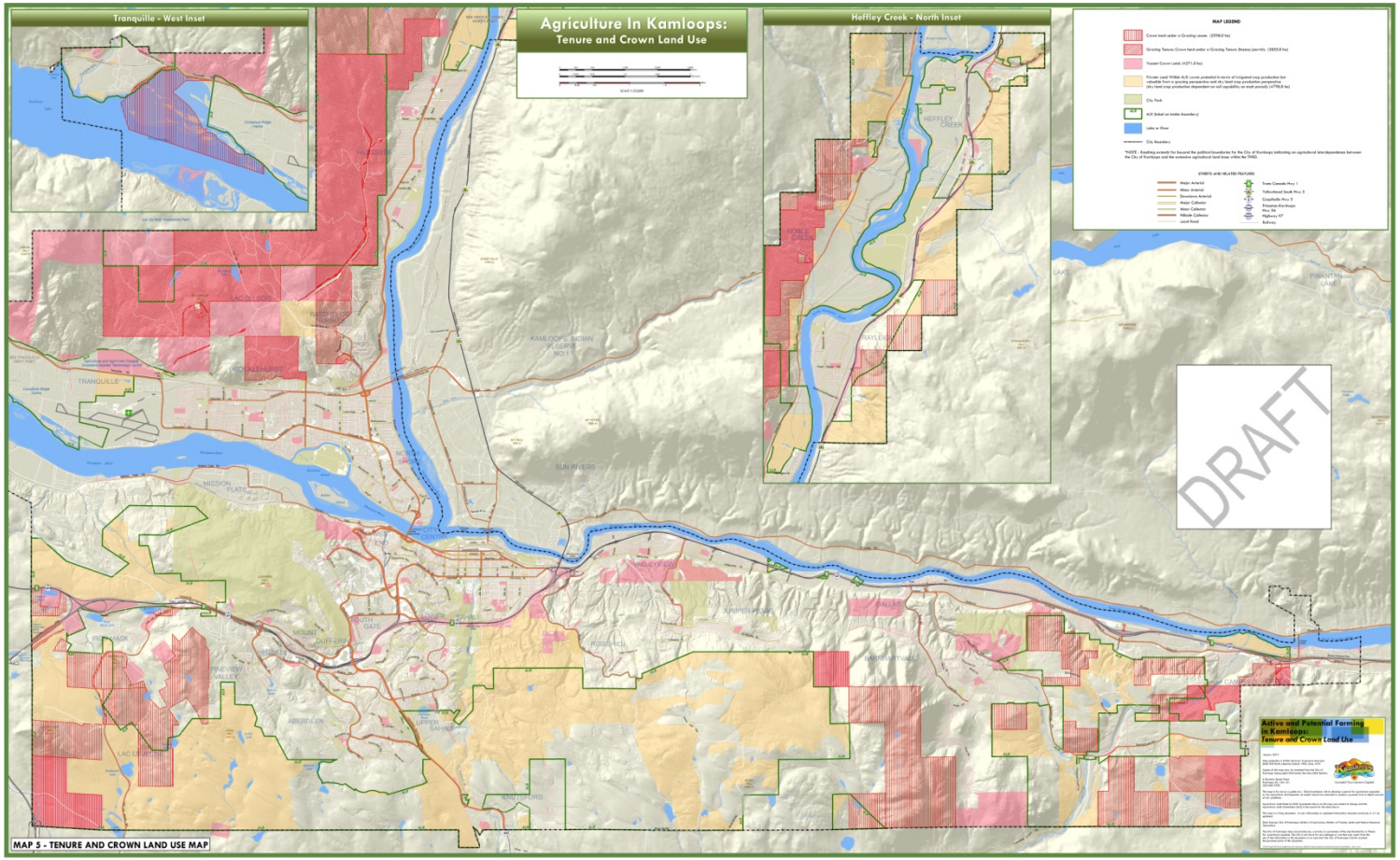
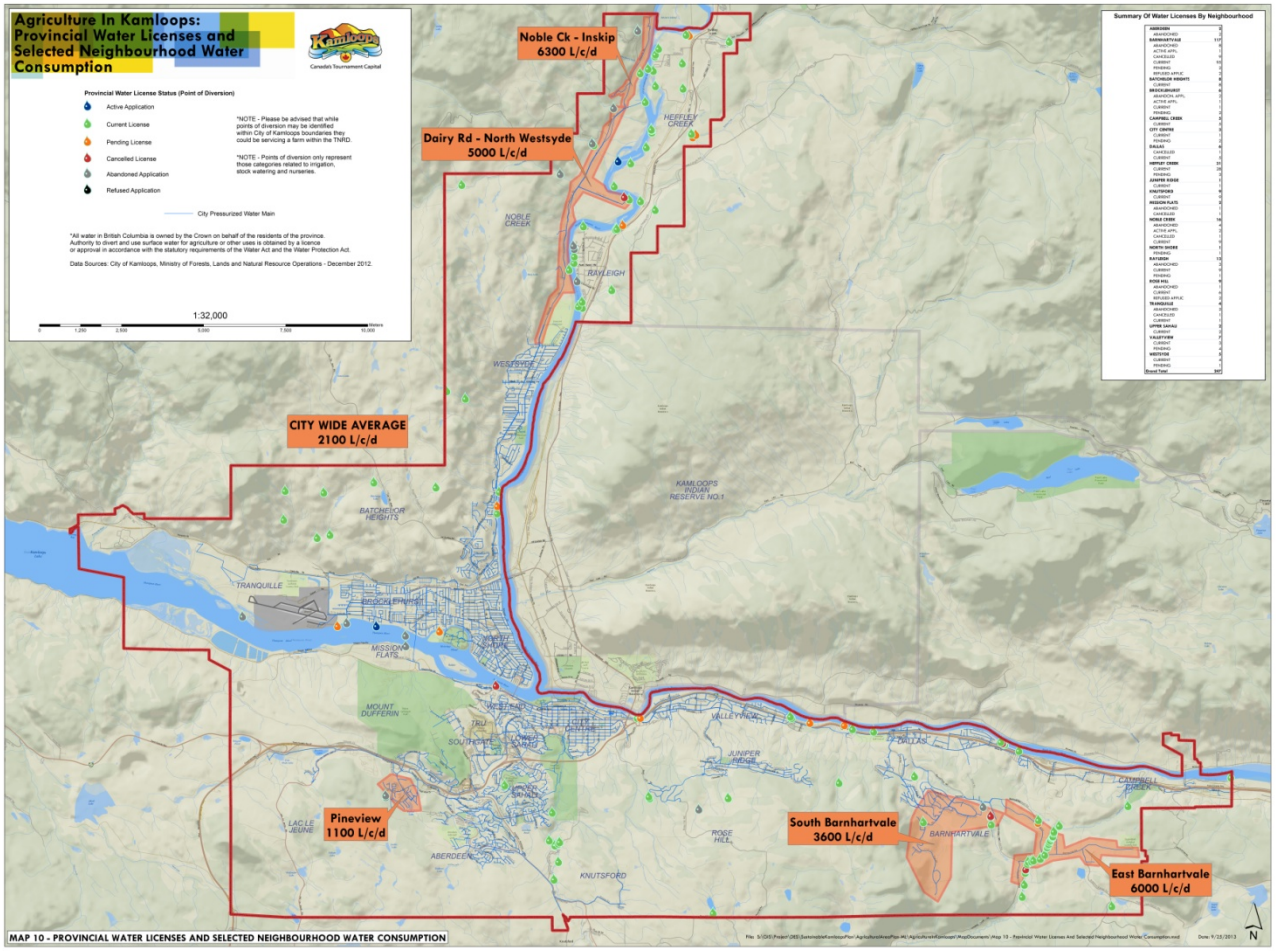
MAP 6 PROVINCIAL WATER LICENCES AND SELECTED NEIGHBOURHOOD WATER CONSUMPTION