

City of Kamloops Statistical Report
2011
Final Version

City of Kamloops
Development and Engineering Services Division
105 Seymour Street
Kamloops, BC

Table of Contents

Part 1: Kamloops Statistical Profile	6
Population	7
<i>Population by Neighbourhood</i>	<i>7</i>
<i>Population per Dwelling.....</i>	<i>7</i>
<i>Population 1986-2011 and Approximate Growth.....</i>	<i>8</i>
<i>Age Profile 2011.....</i>	<i>8</i>
<i>Occupied Private Dwellings by Structural Type</i>	<i>9</i>
Demographics.....	9
<i>Family Composition</i>	<i>9</i>
<i>Household Size by Type</i>	<i>10</i>
<i>Population by Mother Tongue 2011.....</i>	<i>10</i>
<i>Aboriginal Population 2011</i>	<i>11</i>
Education	11
<i>Kamloops Educational Attainment, Population over 15 years of age, 2011</i>	<i>11</i>
<i>Post Secondary Education, Population 15 Years and Over, by Major Field of Study 2011</i>	<i>12</i>
Labour Force	12
<i>Kamloops Labour Force Activity, Male Population Over 15 Years of Age, 2011</i>	<i>12</i>
<i>Kamloops Labour Force Activity, Female Population Over 15 Years of Age, 2011</i>	<i>13</i>
<i>BC Labour Force Activity, Male Population Over 15 Years of Age.....</i>	<i>13</i>
<i>BC Labour Force Activity, Female Population Over 15 Years of Age</i>	<i>14</i>
<i>Kamloops Experienced Labour Force Composition, 15 Years and Over, By Occupation</i>	<i>14</i>
<i>Kamloops Experienced Labour Force Composition, 15 Years and Over, By Industry</i>	<i>15</i>
<i>Kamloops Mode of Transportation to Work</i>	<i>15</i>
<i>Average Number of Rooms per Dwelling.....</i>	<i>16</i>
<i>Kamloops Homeownership.....</i>	<i>16</i>
<i>BC Homeownership</i>	<i>17</i>
<i>Housing Ownership.....</i>	<i>17</i>
<i>Historical Vacancy Rates-Apartment/Row House Combined.....</i>	<i>18</i>
<i>Historical Vacancy Rates-Apartment</i>	<i>18</i>
<i>Average Apartment Rental Rates, Bachelor Suites</i>	<i>19</i>
<i>Average Apartment Rental Rates, One Bedroom.....</i>	<i>19</i>
<i>Average Apartment Rental Rates, Two Bedroom.....</i>	<i>20</i>
<i>Average Number of Rooms per Dwelling.....</i>	<i>20</i>
<i>Kamloops Dwellings by Period of Construction</i>	<i>21</i>

Part II: Neighbourhood Profiles	22
Dallas	23
<i>Age Profile 2011</i>	23
<i>Occupied Private Dwellings by Period of Construction 2011</i>	23
<i>Total Children in Census Families 2011</i>	24
<i>Family Type 2011</i>	24
<i>Family Size 2011</i>	25
<i>Household Size 2011</i>	25
Barnhartvale/Campbell Creek	26
<i>Age Profile 2011</i>	26
<i>Occupied Private Dwellings by Period of Construction 2011</i>	26
<i>Total Children in Census Families 2011</i>	27
<i>Family Type 2011</i>	27
<i>Family Size 2011</i>	28
<i>Household Size 2011</i>	28
Valleyview.....	29
<i>Age Profile 2011</i>	29
<i>Total Children in Census Families 2011</i>	29
<i>Family Type 2011</i>	30
<i>Family Size 2011</i>	30
<i>Household Size 2011</i>	31
Juniper	32
<i>Age Profile 2011</i>	32
<i>Total Children in Census Families</i>	32
<i>Family Type 2011</i>	33
<i>Family Size 2011</i>	33
<i>Household Size 2011</i>	34
Rosehill/Knutsford	35
<i>Age Profile 2011</i>	35
<i>Total Children in Census Families 2011</i>	35
<i>Family Type 2011</i>	36
<i>Family Size 2011</i>	36
<i>Household Size 2011</i>	37
West End	38
<i>Age Profile 2011</i>	38
<i>Occupied Private Dwellings by Period of Construction 2011</i>	38
<i>Total Children in Census Families 2011</i>	39
<i>Family Type 2011</i>	39
<i>Family Size 2011</i>	40
<i>Household Size 2011</i>	40

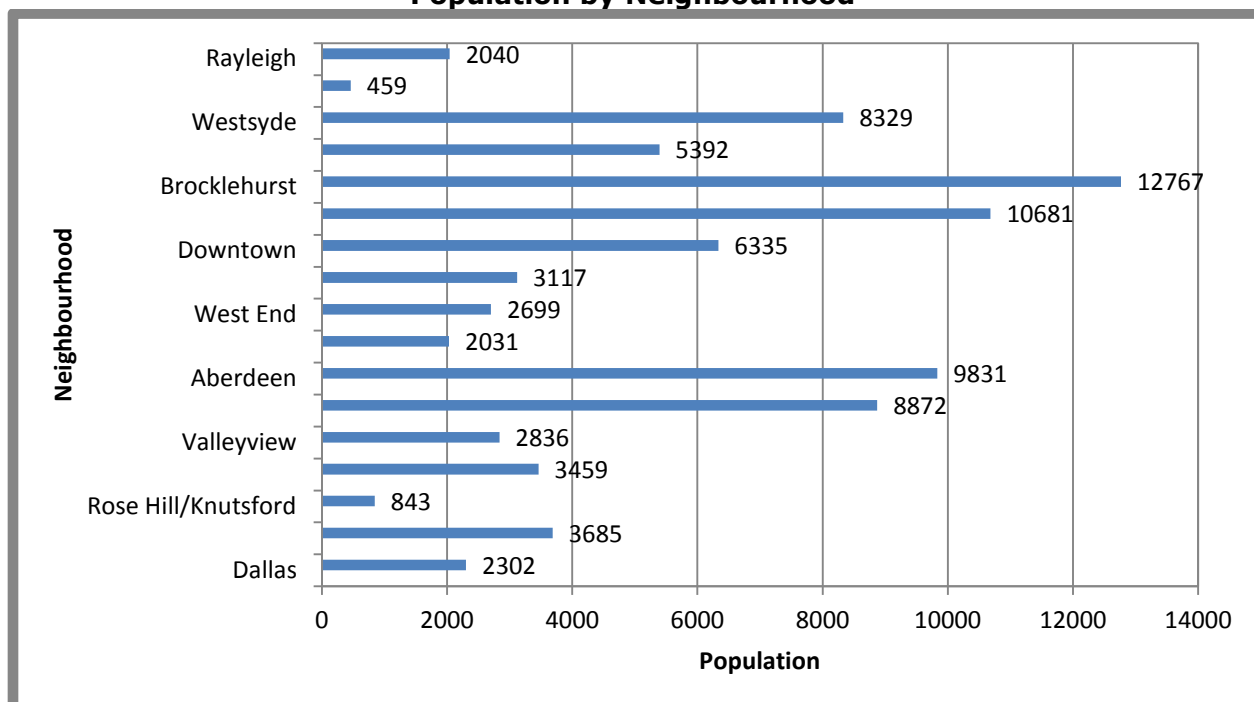
Downtown.....	41
<i>Age Profile 2011</i>	41
<i>Occupied Private Dwellings by Period of Construction 2011</i>	41
<i>Total Children in Census Families 2011</i>	42
<i>Family Type 2011</i>	42
<i>Family Size 2011</i>	43
<i>Household Size 2011</i>	43
Upper Sahali.....	44
<i>Age Profile 2011</i>	44
<i>Occupied Private Dwellings by Period of Construction 2011</i>	44
<i>Total Children in Census Families 2011</i>	45
<i>Family Type 2011</i>	45
<i>Family Size 2011</i>	46
<i>Household Size 2011</i>	46
Lower Sahali.....	47
<i>Age Profile 2011</i>	47
<i>Occupied Private Dwellings by Period of Construction 2011</i>	47
<i>Total Children in Census Families 2011</i>	48
<i>Family Type 2011</i>	48
<i>Household Size 2011</i>	49
Aberdeen/Pineview Valley	50
<i>Age Profile 2011</i>	50
<i>Occupied Private Dwellings by Period of Construction 2011</i>	50
<i>Total Children in Census Families 2011</i>	51
<i>Family Type 2011</i>	51
<i>Family Size 2011</i>	52
<i>Household Size 2011</i>	52
Mount Dufferin.....	53
<i>Age Profile 2011</i>	53
<i>Occupied Private Dwellings by Period of Construction 2011</i>	53
<i>Total Children in Census Families 2011</i>	54
<i>Family Type 2011</i>	54
<i>Family Size 2011</i>	55
North Shore.....	56
<i>Age Profile 2011</i>	56
<i>Occupied Private Dwellings by Period of Construction 2011</i>	56
<i>Total Children in Census Families 2011</i>	57
<i>Family Type 2011</i>	57
<i>Family Size 2011</i>	58

Brocklehurst	59
<i>Age Profile 2011</i>	59
<i>Occupied Private Dwellings by Period of Construction 2011</i>	59
<i>Total Children in Census Families 2011</i>	60
<i>Family Type 2011</i>	60
<i>Family Size 2011</i>	61
<i>Household Size 2011</i>	61
Westmount/Batchelor Heights.....	62
<i>Age Profile 2011</i>	62
<i>Occupied Private Dwellings by Period of Construction 2011</i>	62
<i>Total Children in Census Families 2011</i>	63
<i>Family Type 2011</i>	63
<i>Family Size 2011</i>	64
<i>Household Size 2011</i>	64
Westsyde	65
<i>Age Profile 2011</i>	65
<i>Occupied Private Dwellings by Period of Construction 2011</i>	65
<i>Total Children in Census Families 2011</i>	66
<i>Family Type 2011</i>	66
<i>Family Size 2011</i>	67
<i>Household Size 2011</i>	67
Rayleigh.....	68
<i>Age Profile 2011</i>	68
<i>Occupied Private Dwellings by Period of Construction 2011</i>	68
<i>Total Children in Census Families 2011</i>	69
<i>Family Type 2011</i>	69
<i>Family Size 2011</i>	70
<i>Household Size 2011</i>	70
Heffley Creek.....	71
<i>Age Profile 2011</i>	71
<i>Occupied Private Dwellings by Period of Construction 2011</i>	71
<i>Total Children in Census Families 2011</i>	72
<i>Family Size 2011</i>	73
<i>Household Size 2011</i>	73

Part 1: Kamloops Statistical Profile

Population

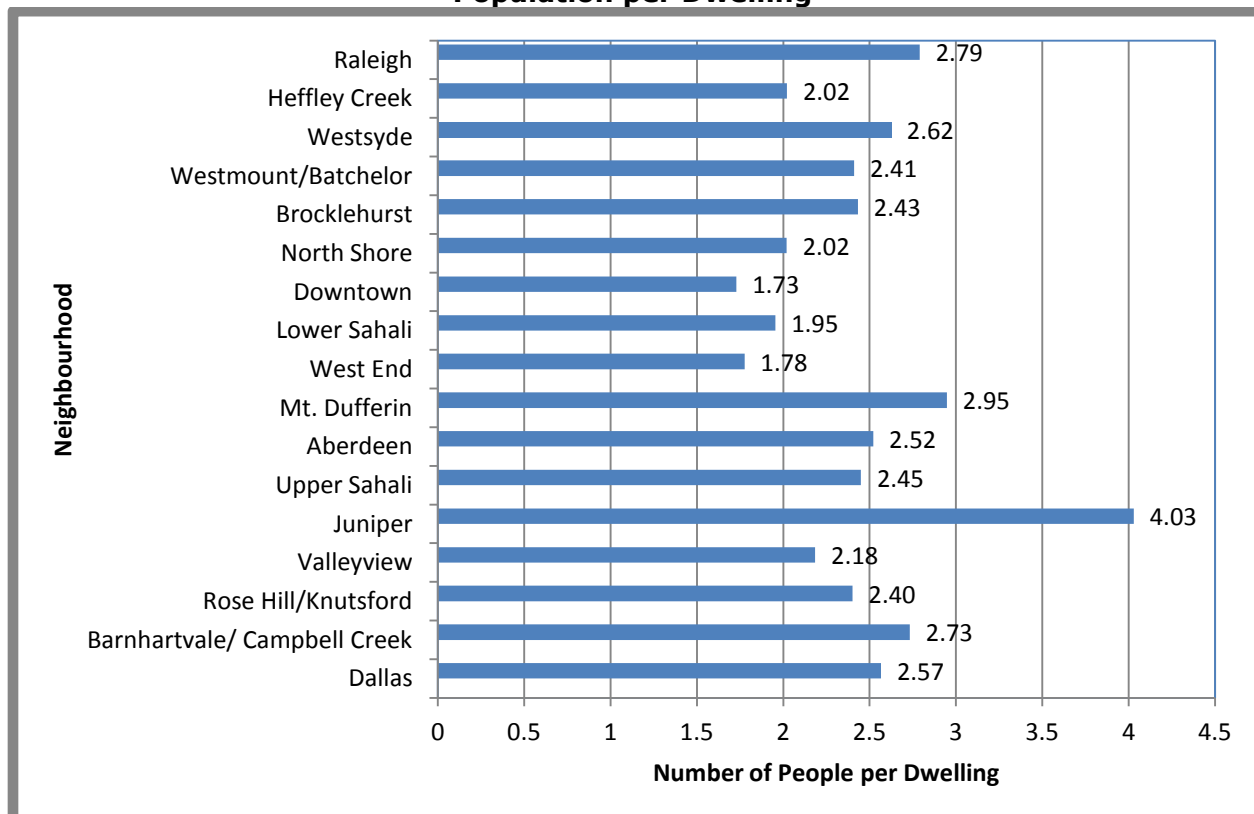
Population by Neighbourhood



City of Kamloops 2011 Population total: 85, 678

Source: StatsCan 2011 Census

Population per Dwelling

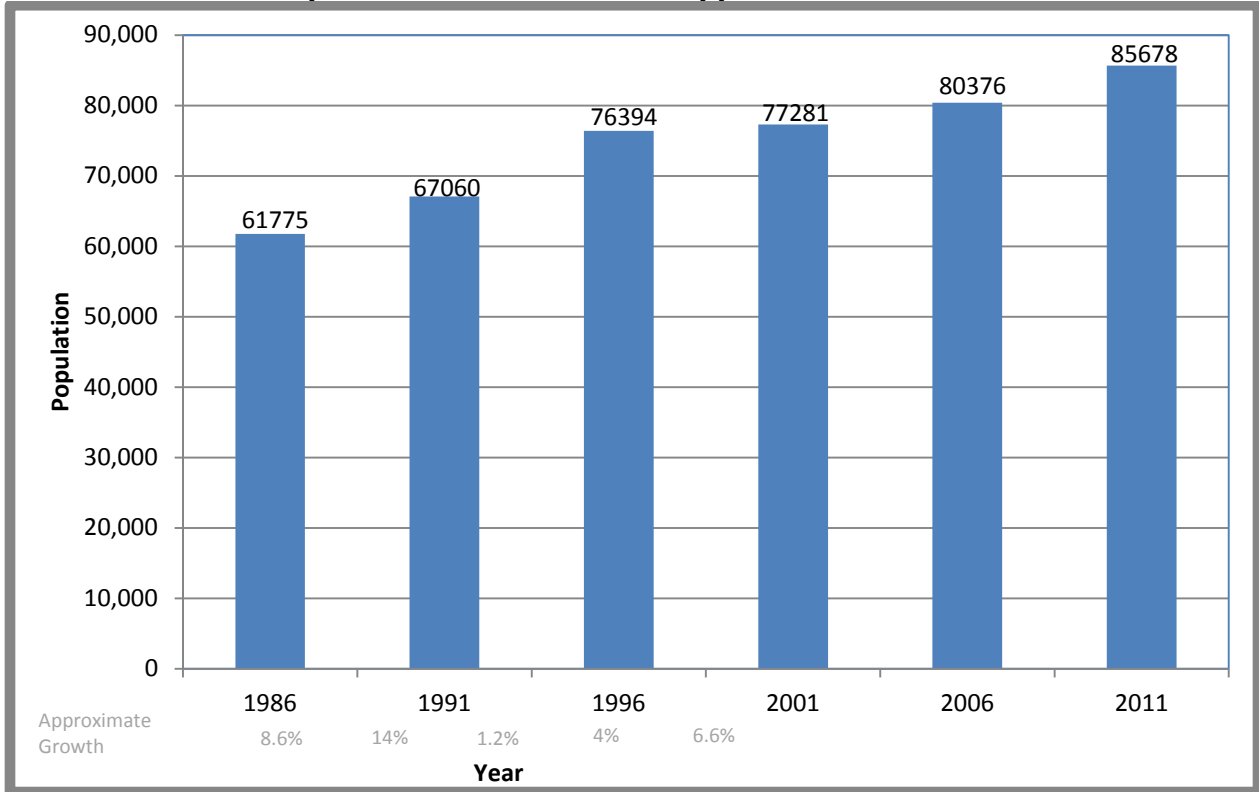


Total number of dwellings in the City of Kamloops: 36, 949

Average number of persons per dwelling in Kamloops: 2.46

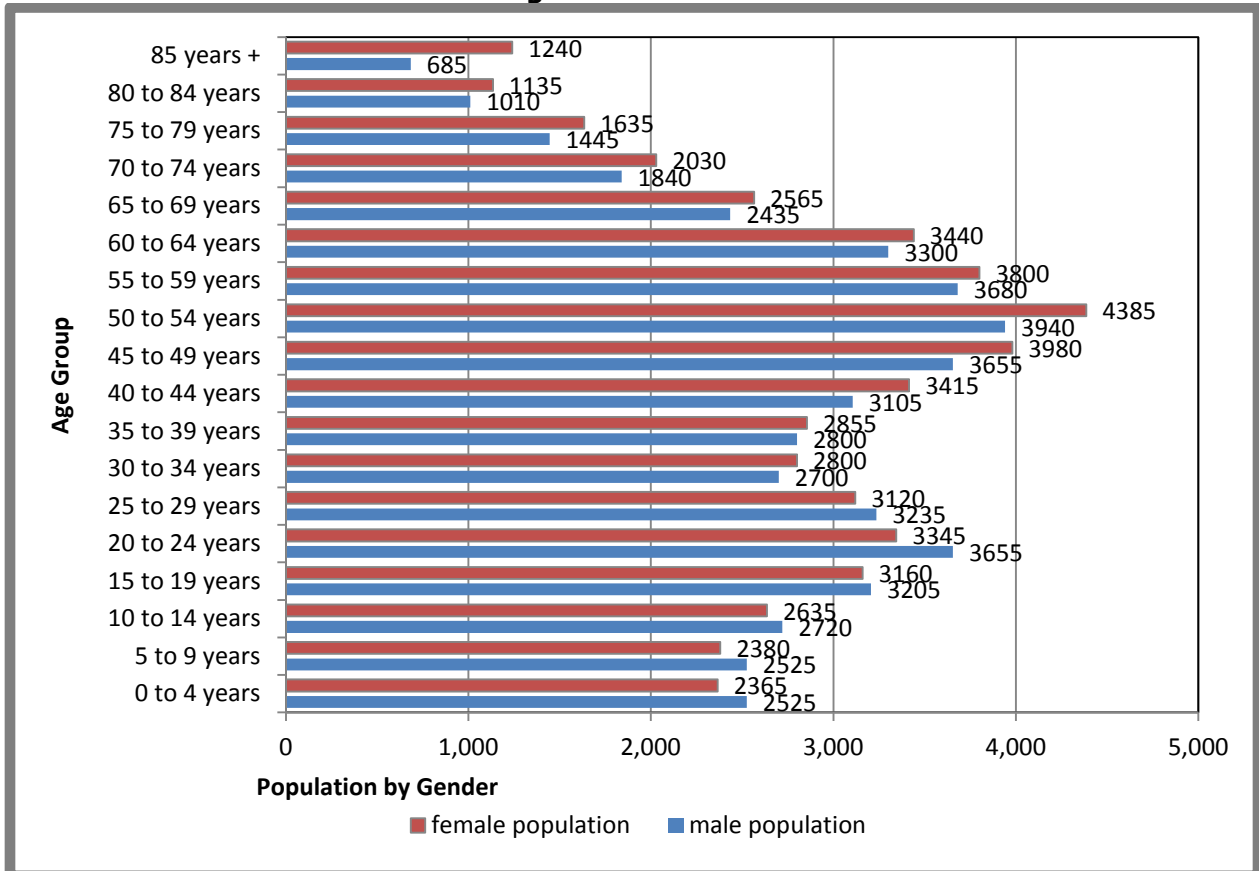
Source: StatsCan 2011 Census

Population 1986-2011 and Approximate Growth



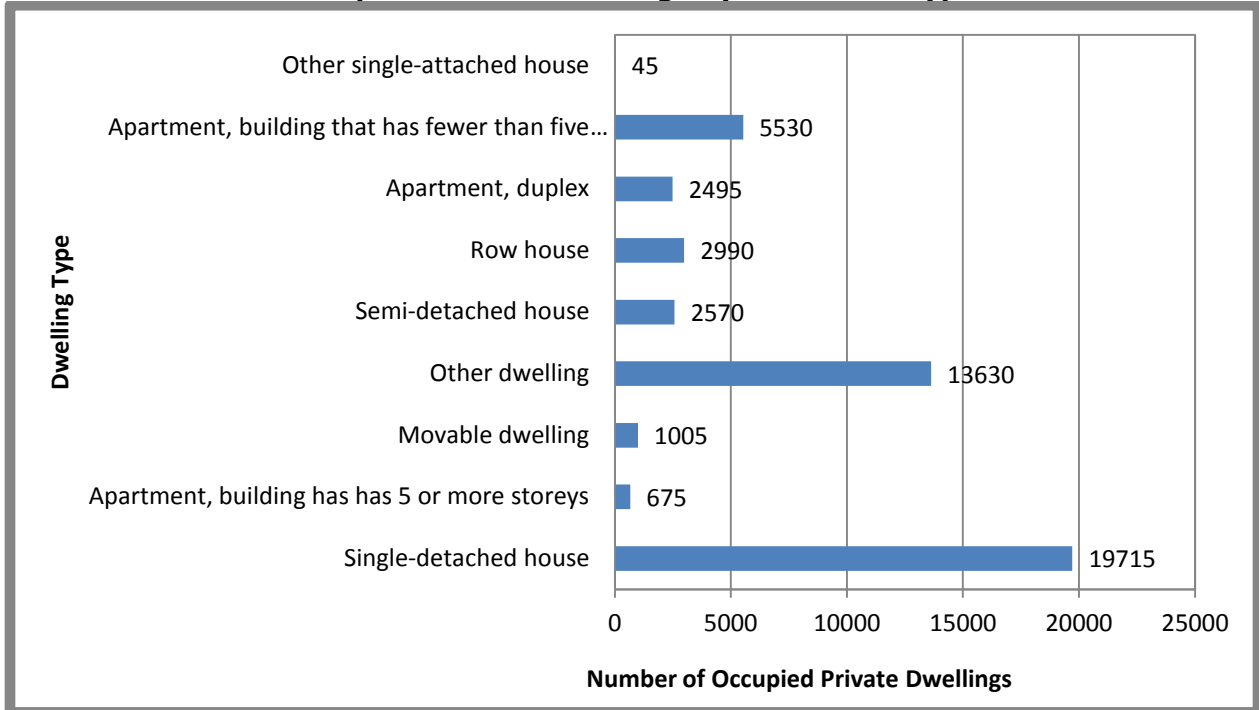
Source: StatsCan 2011 Census

Age Profile 2011



Source: StatsCan 2011 Census

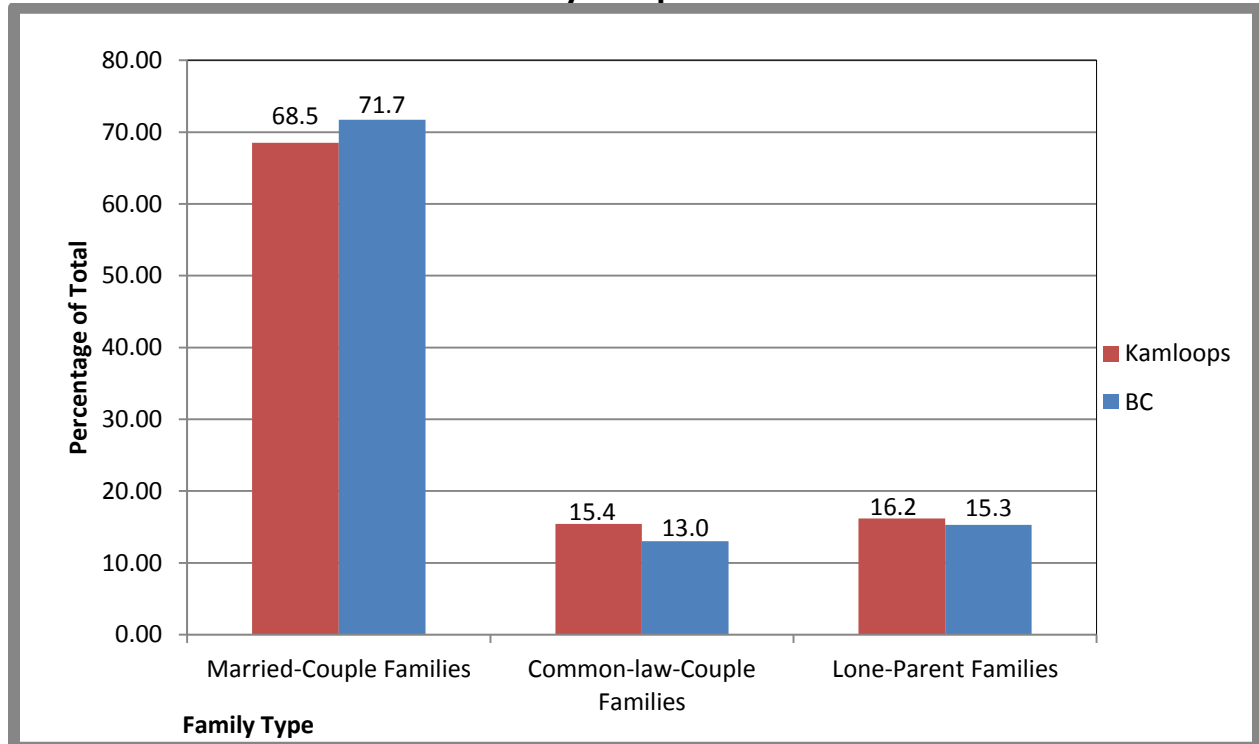
Occupied Private Dwellings by Structural Type



Source: StatsCan 2011 Census

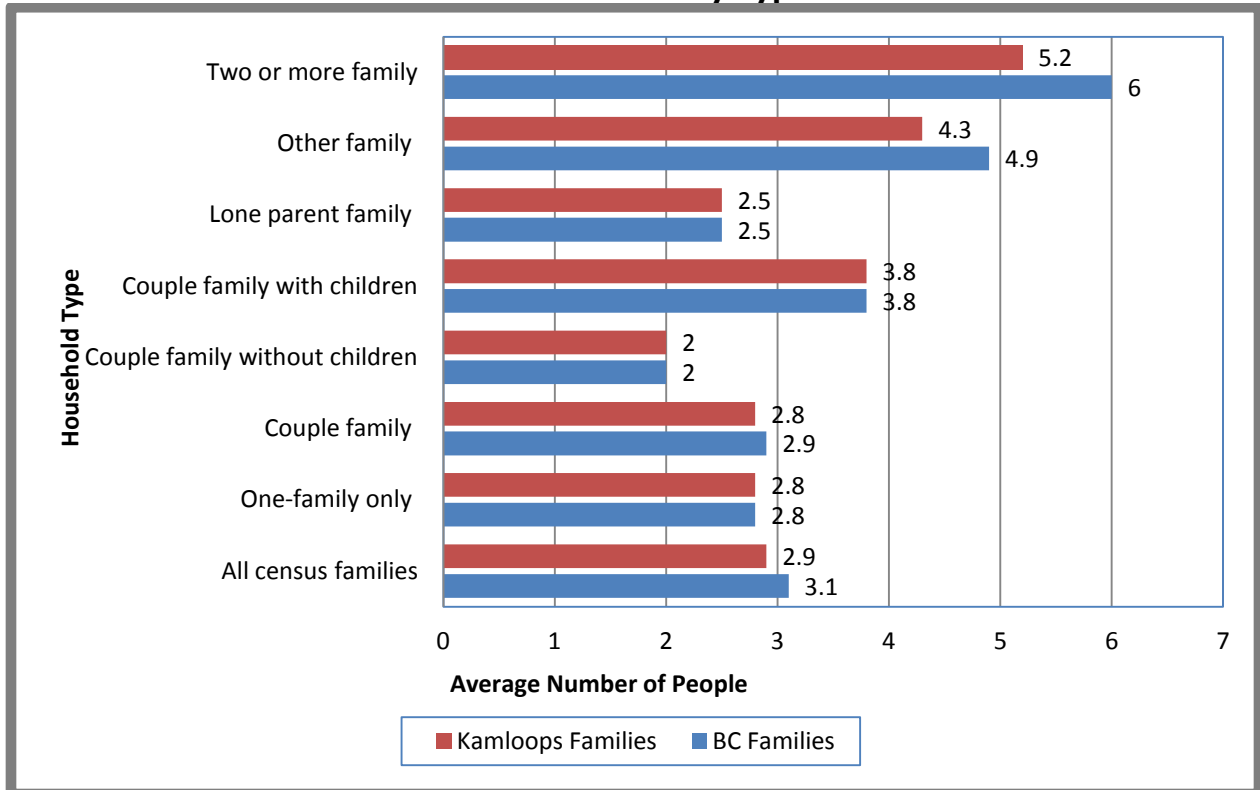
Demographics

Family Composition



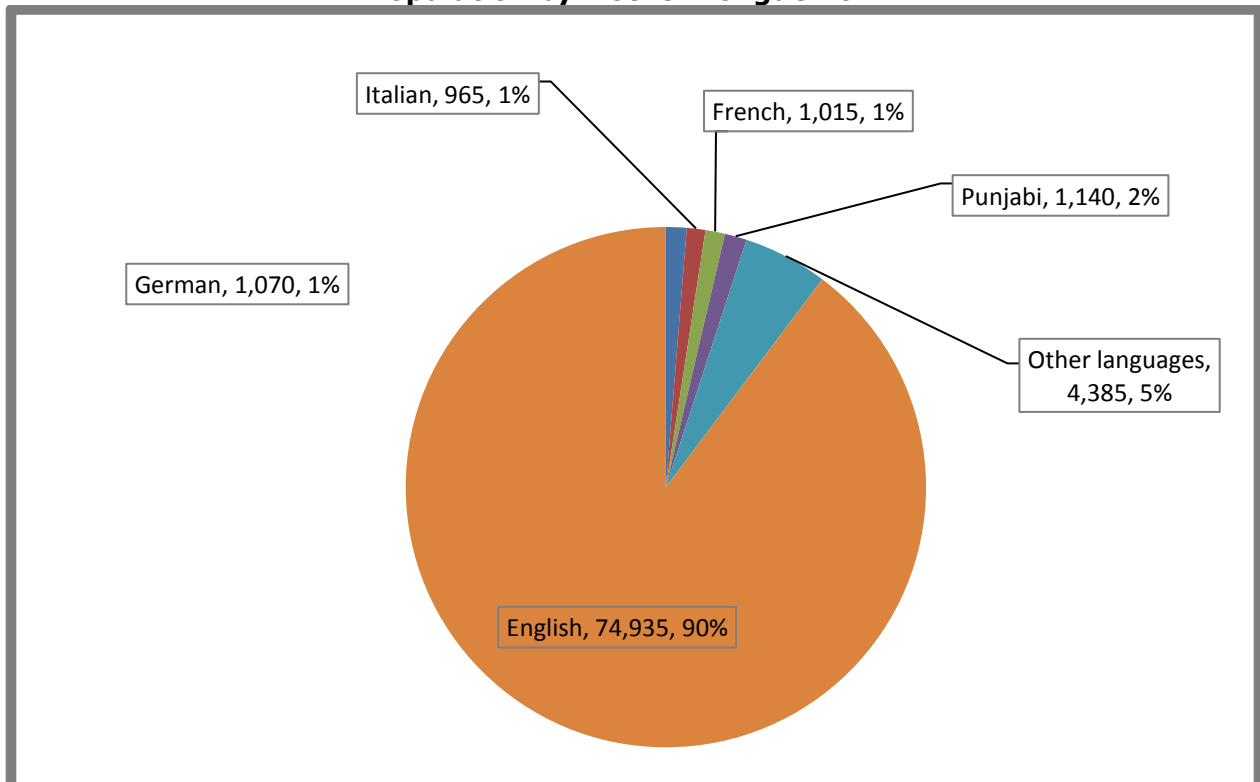
Source: StatsCan 2011 Census

Household Size by Type



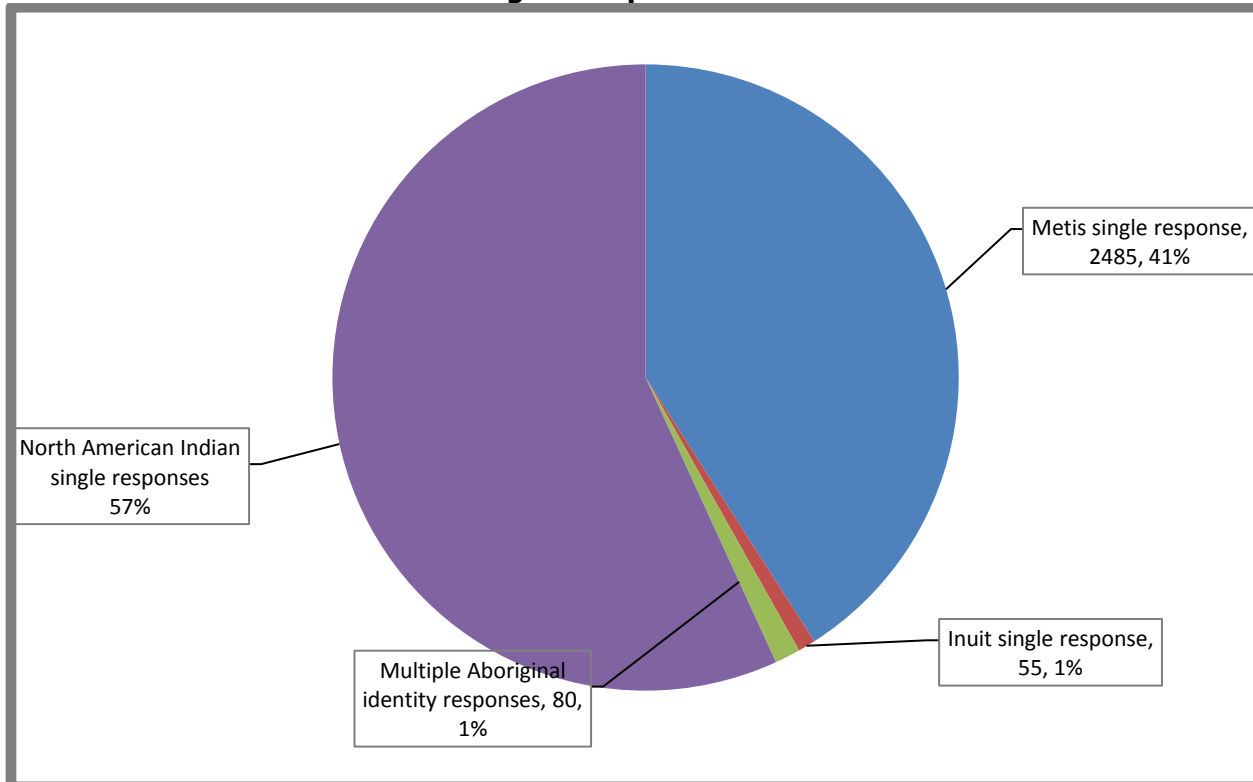
Source: StatsCan 2011 Census

Population by Mother Tongue 2011



Source: StatsCan 2011 Census

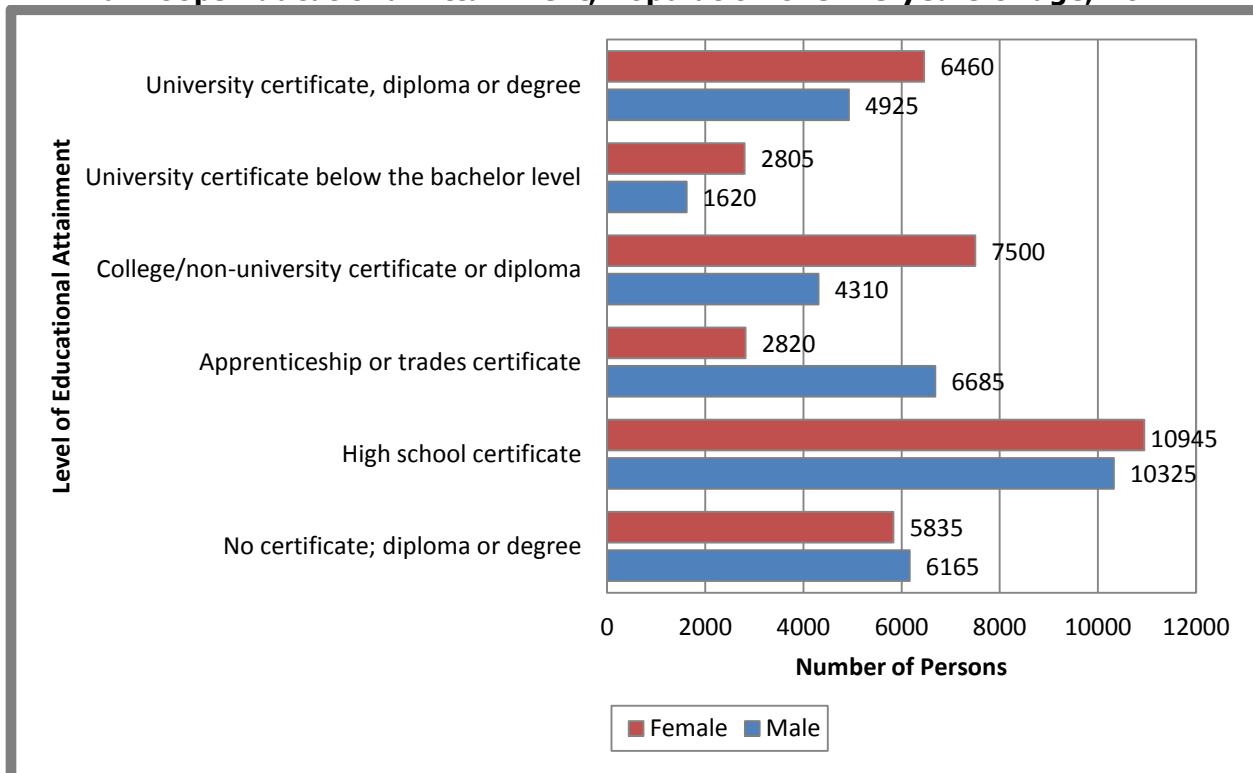
Aboriginal Population 2011



Source: StatsCan 2011 Census

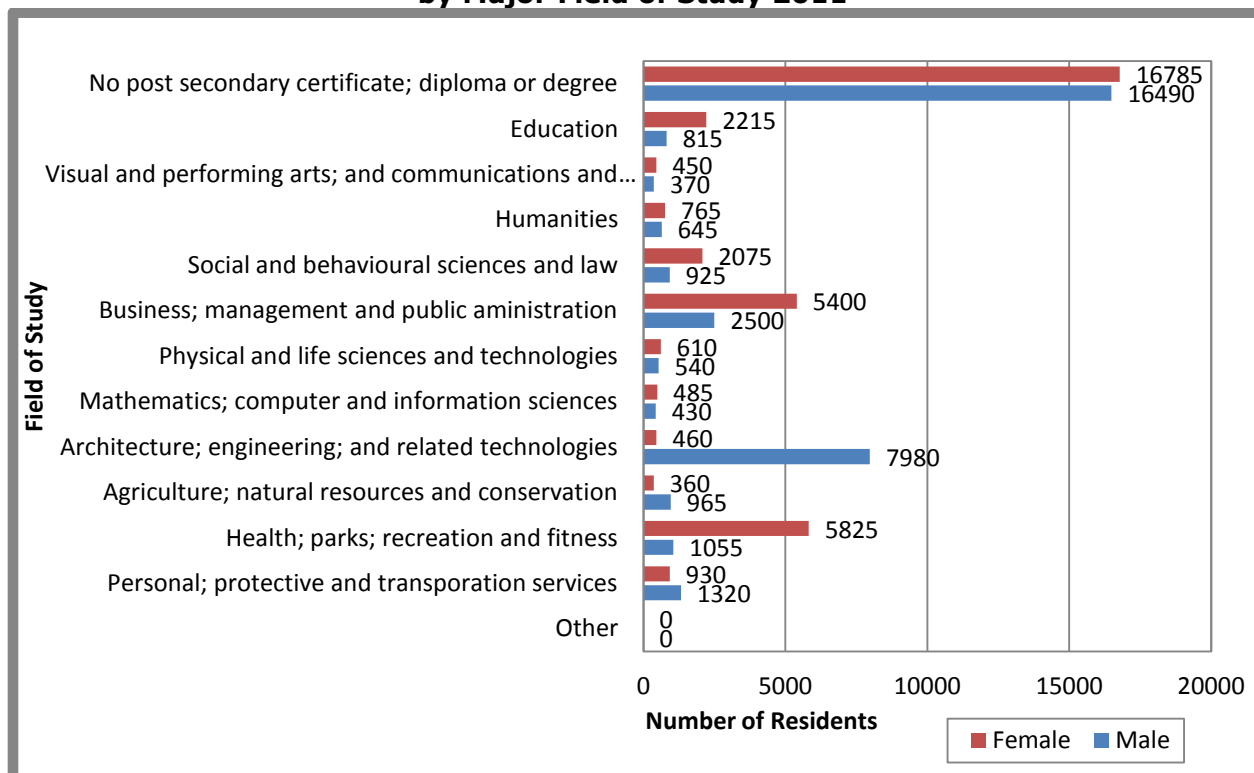
Education

Kamloops Educational Attainment, Population over 15 years of age, 2011



Source: StatsCan 2011 Census; National Household Survey (NHS) Profile

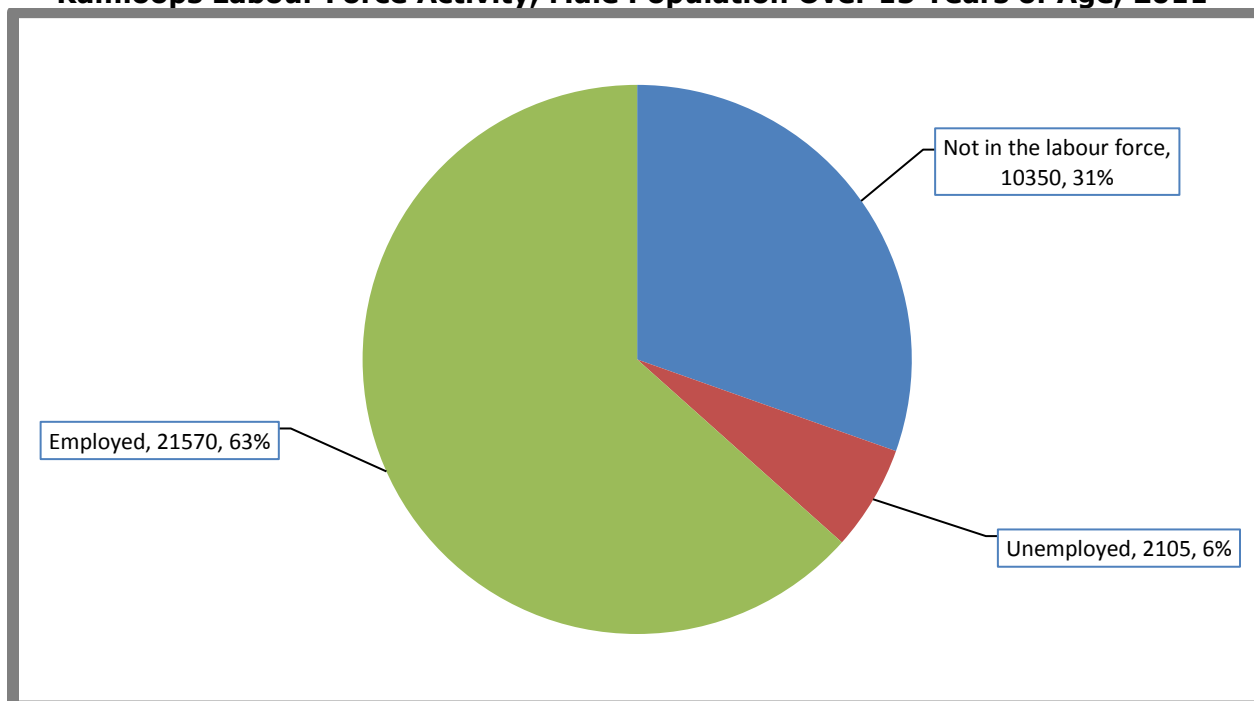
Post Secondary Education, Population 15 Years and Over, by Major Field of Study 2011



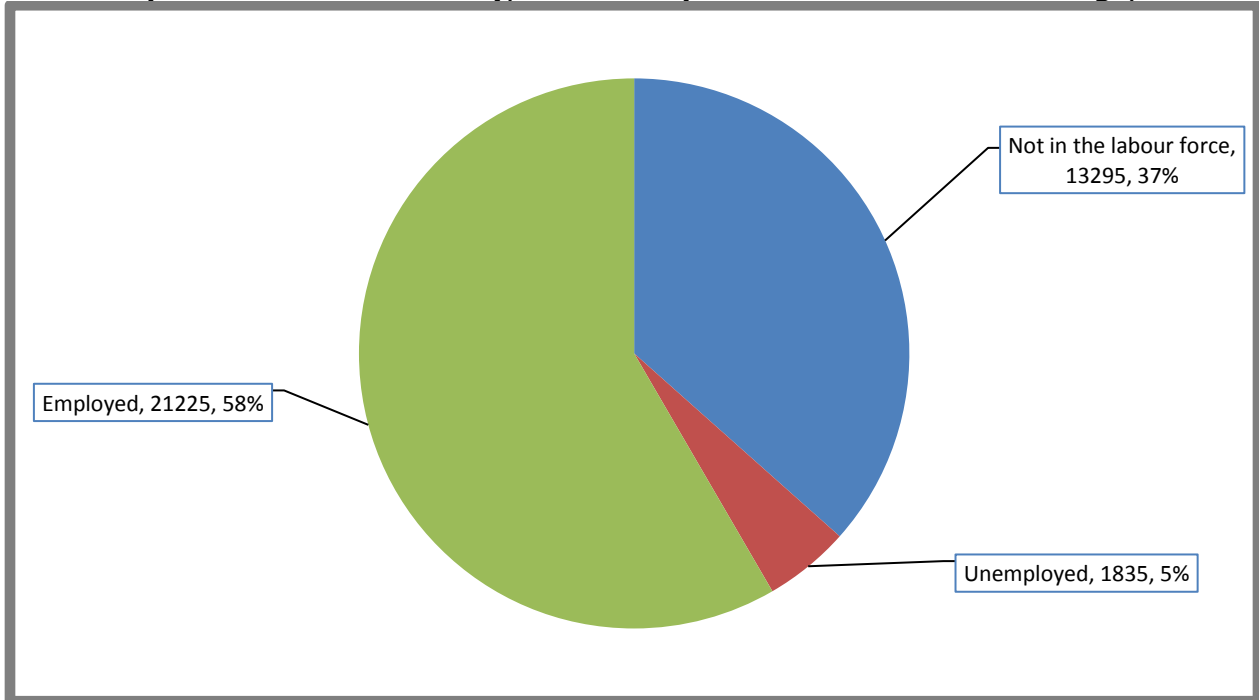
Source: StatsCan 2011 Census; National Household Survey (NHS) Profile

Labour Force

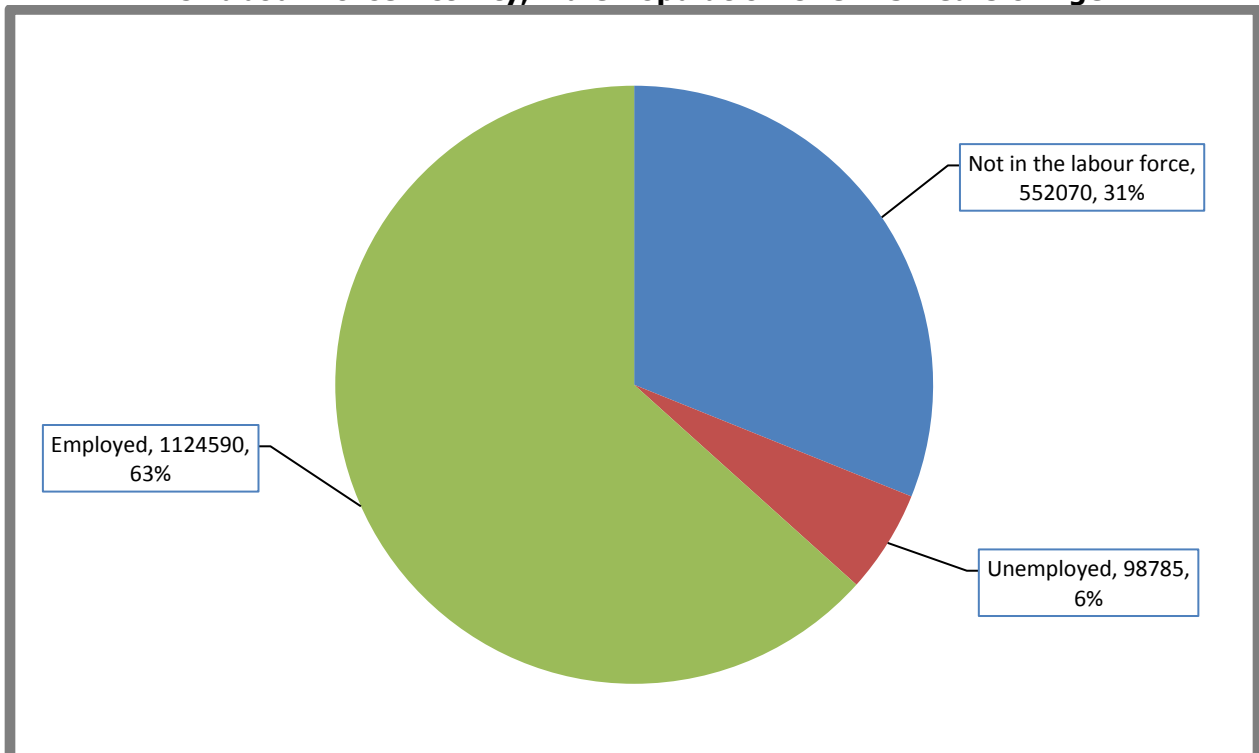
Kamloops Labour Force Activity, Male Population Over 15 Years of Age, 2011



Source: StatsCan 2011 Census; National Household Survey (NHS) Profile

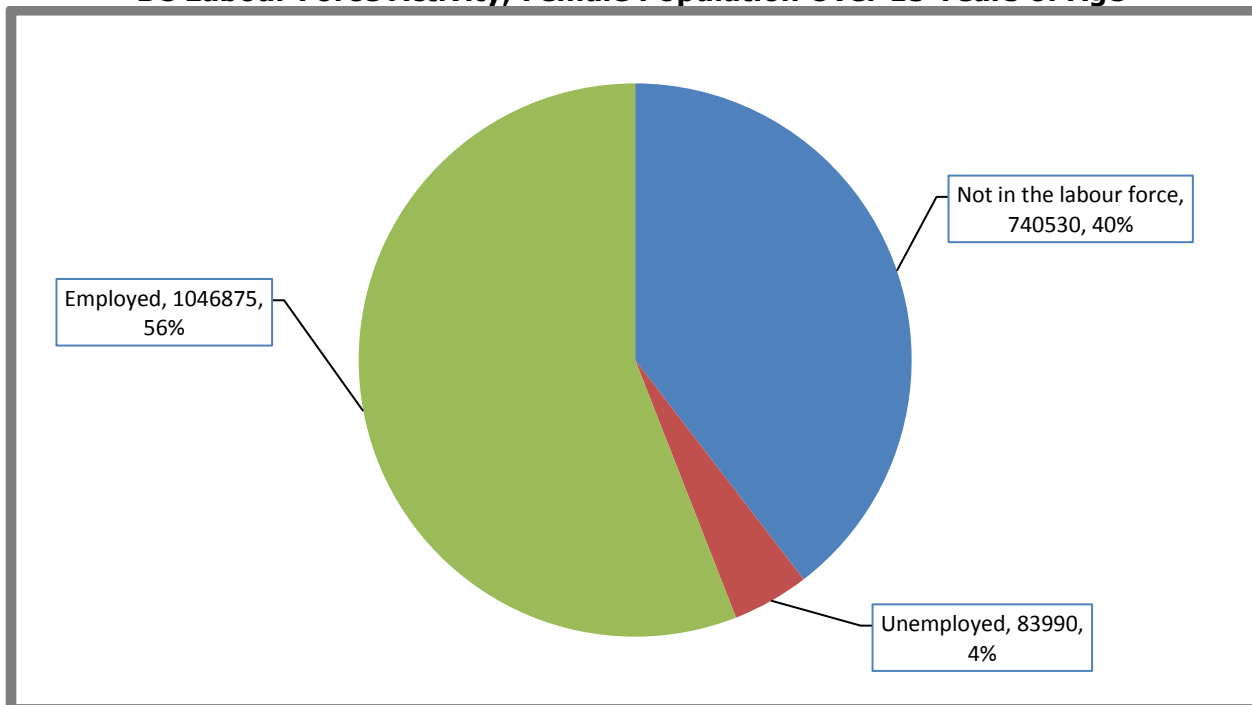
Kamloops Labour Force Activity, Female Population Over 15 Years of Age, 2011

Source: StatsCan 2011 Census; National Household Survey (NHS) Profile

BC Labour Force Activity, Male Population Over 15 Years of Age

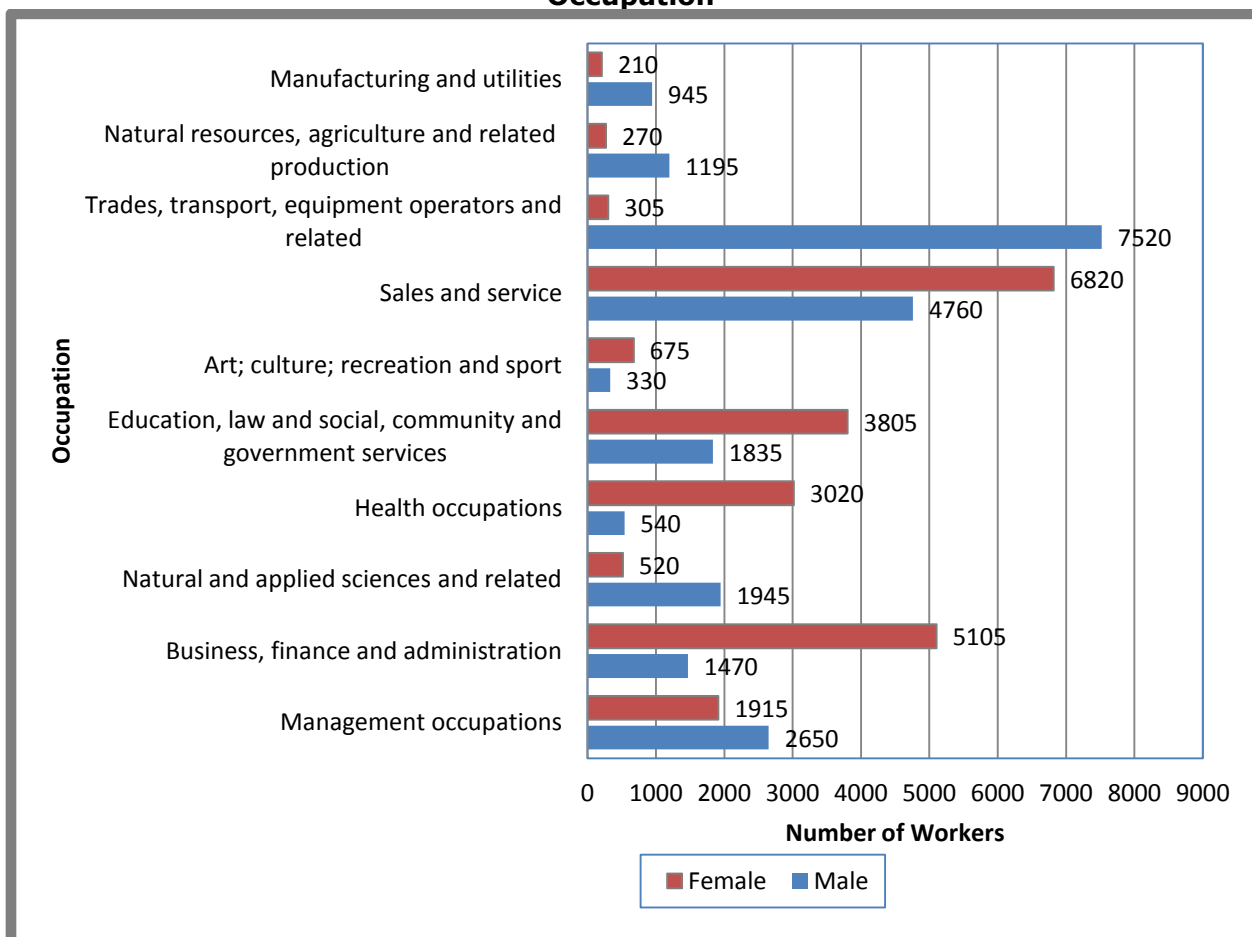
Source: StatsCan 2011 Census; National Household Survey (NHS) Profile

BC Labour Force Activity, Female Population Over 15 Years of Age



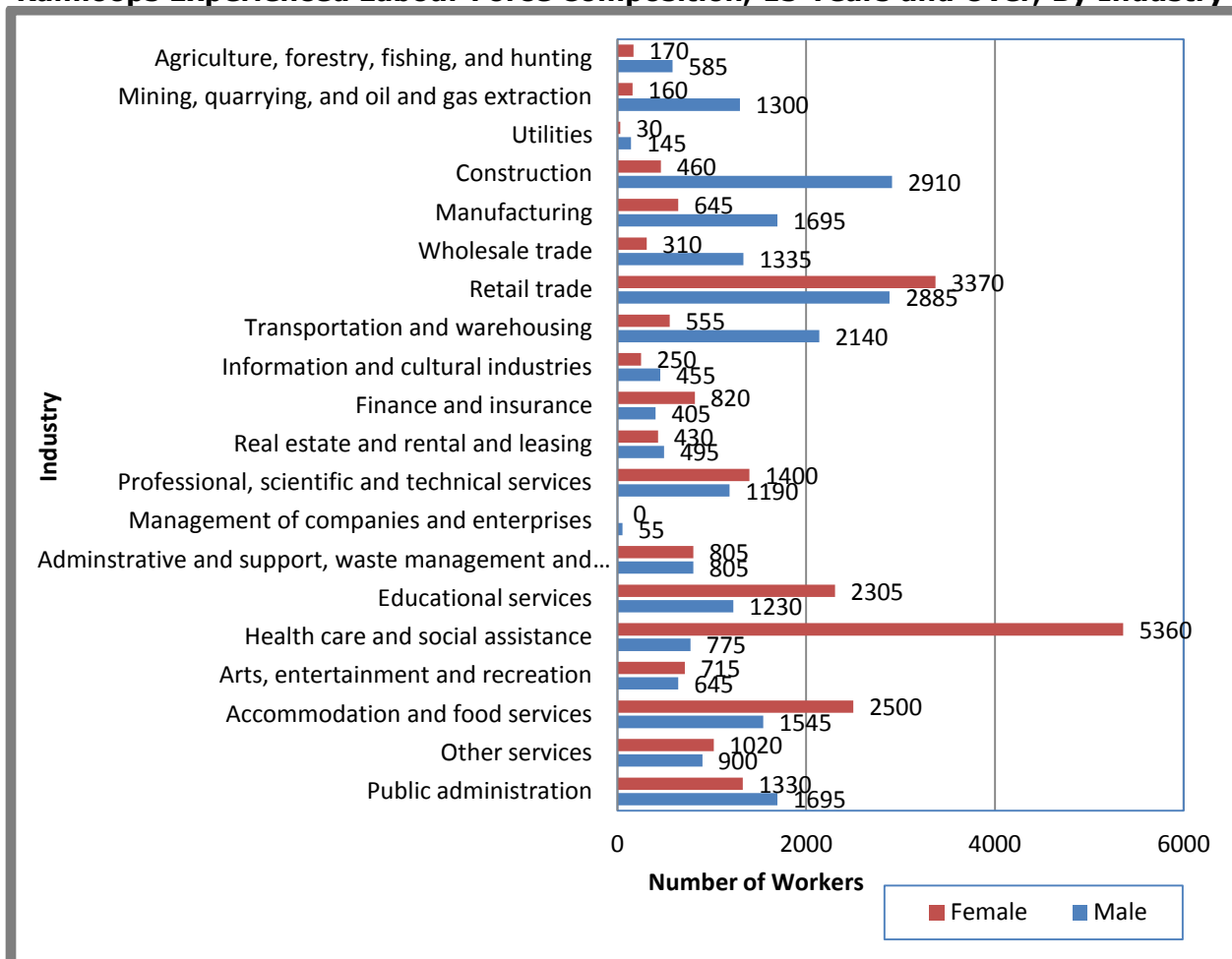
Source: StatsCan 2011 Census; National Household Survey (NHS) Profile

Kamloops Experienced Labour Force Composition, 15 Years and Over, By Occupation



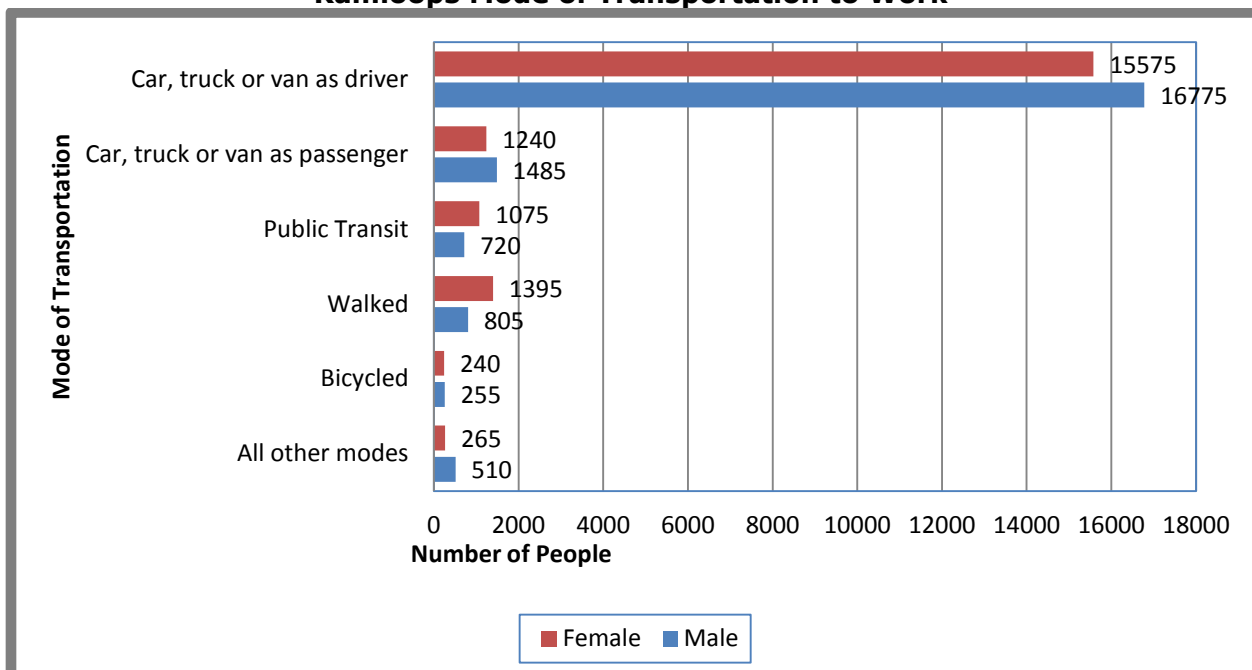
Source: StatsCan 2011 Census; National Household Survey (NHS) Profile

Kamloops Experienced Labour Force Composition, 15 Years and Over, By Industry



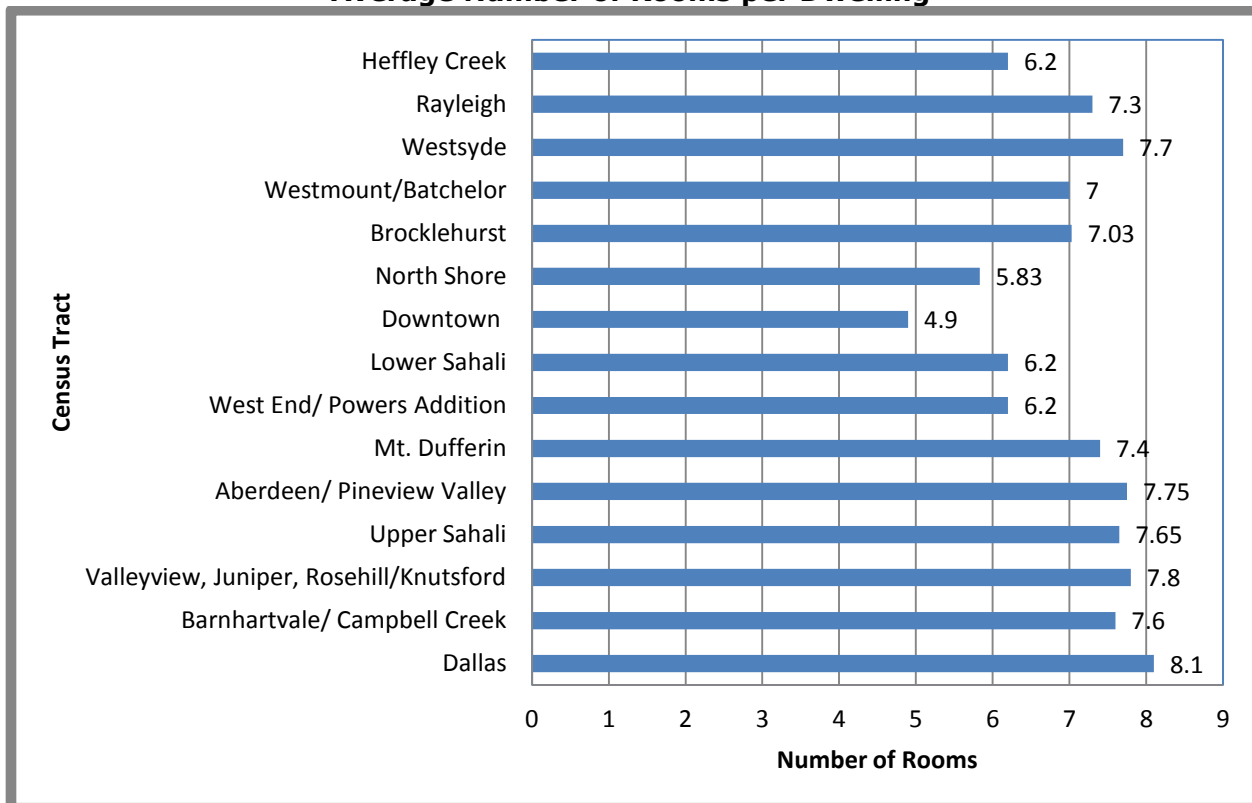
Source: StatsCan 2011 Census; National Household Survey (NHS) Profile

Kamloops Mode of Transportation to Work



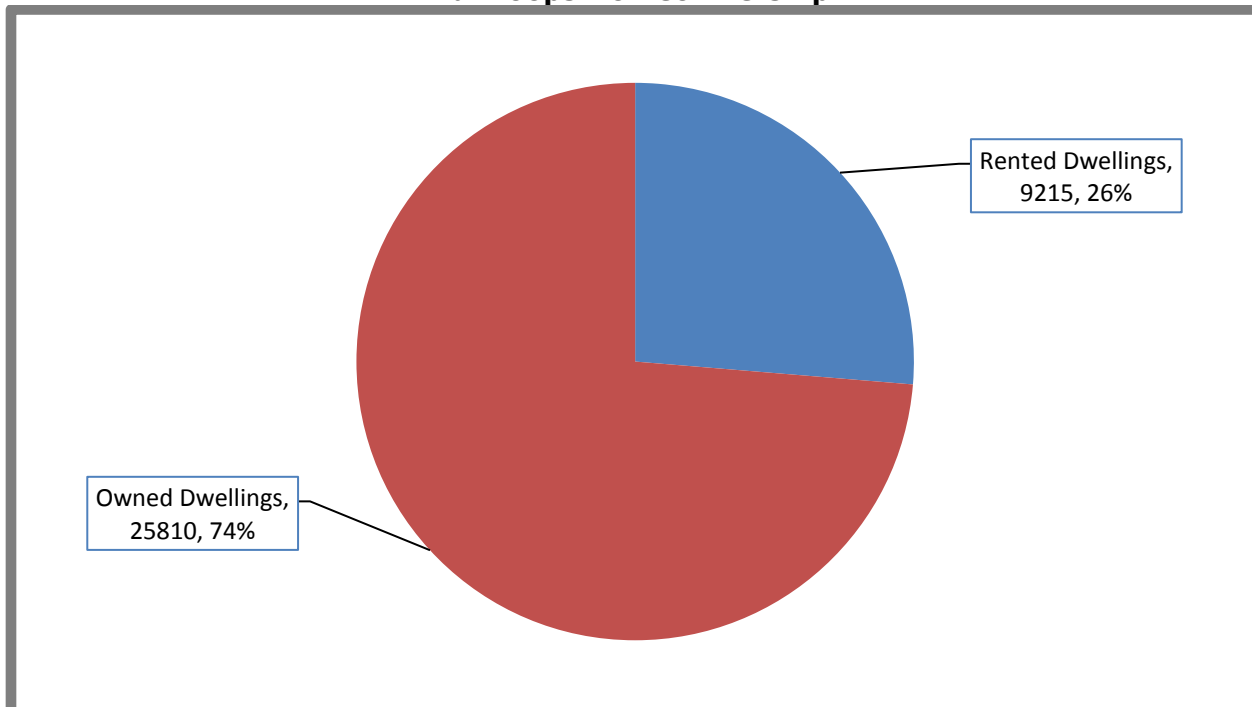
Source: StatsCan 2011 Census; National Household Survey (NHS) Profile

Average Number of Rooms per Dwelling



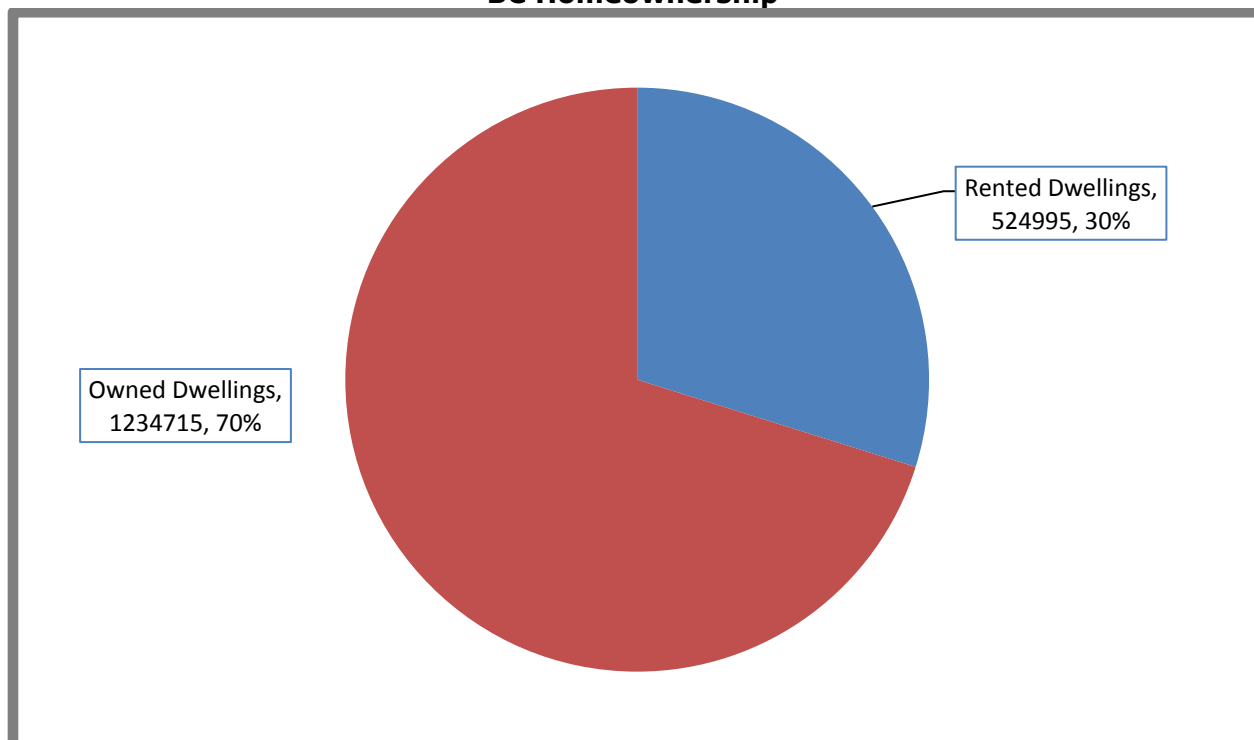
Source: StatsCan 2011 Census; National Household Survey (NHS) Profile

Kamloops Homeownership



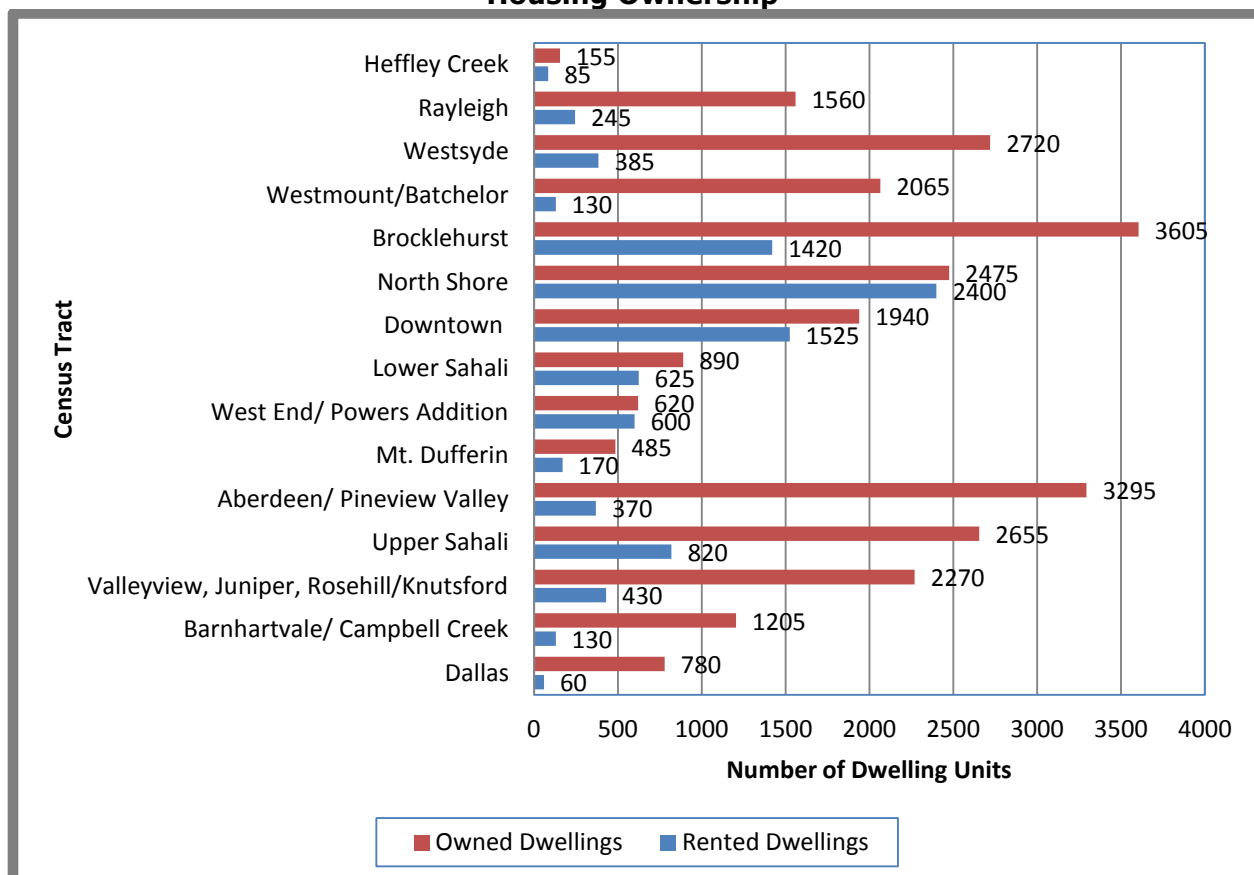
Source: StatsCan 2011 Census; National Household Survey (NHS) Profile

BC Homeownership



Source: StatsCan 2011 Census; National Household Survey (NHS) Profile

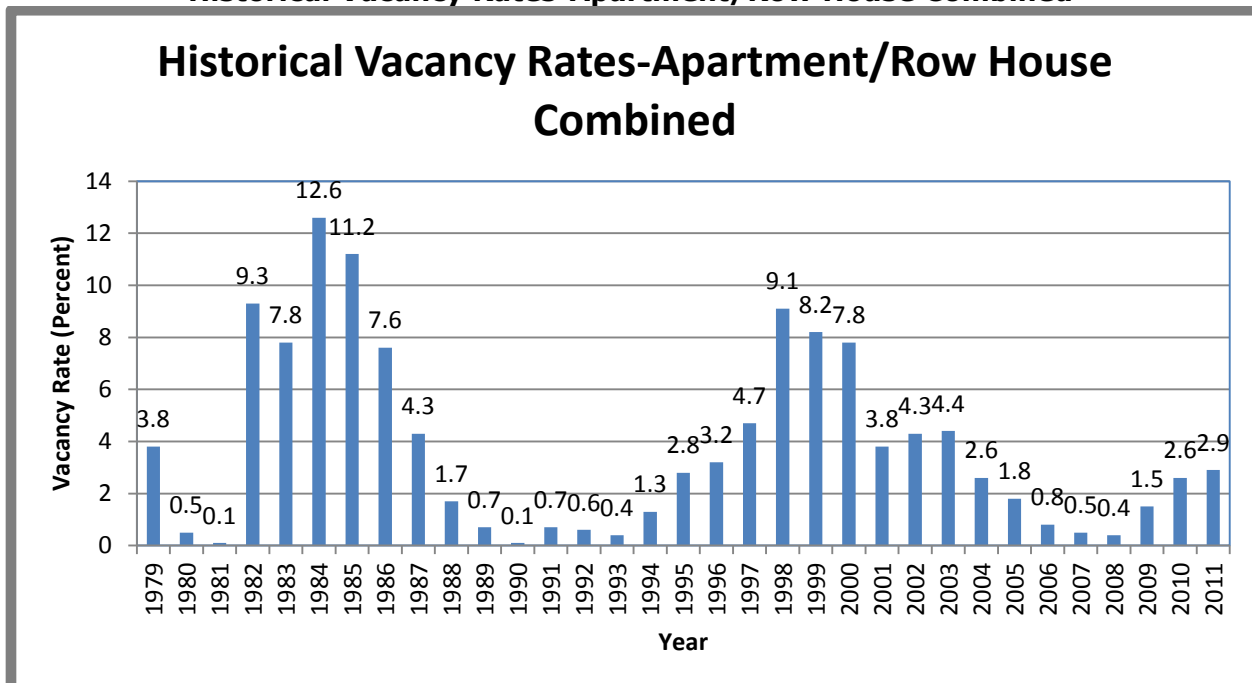
Housing Ownership



*Note: No data available for dissemination areas, therefore Valleyview, Juniper and Rosehill/Knutsford are combined

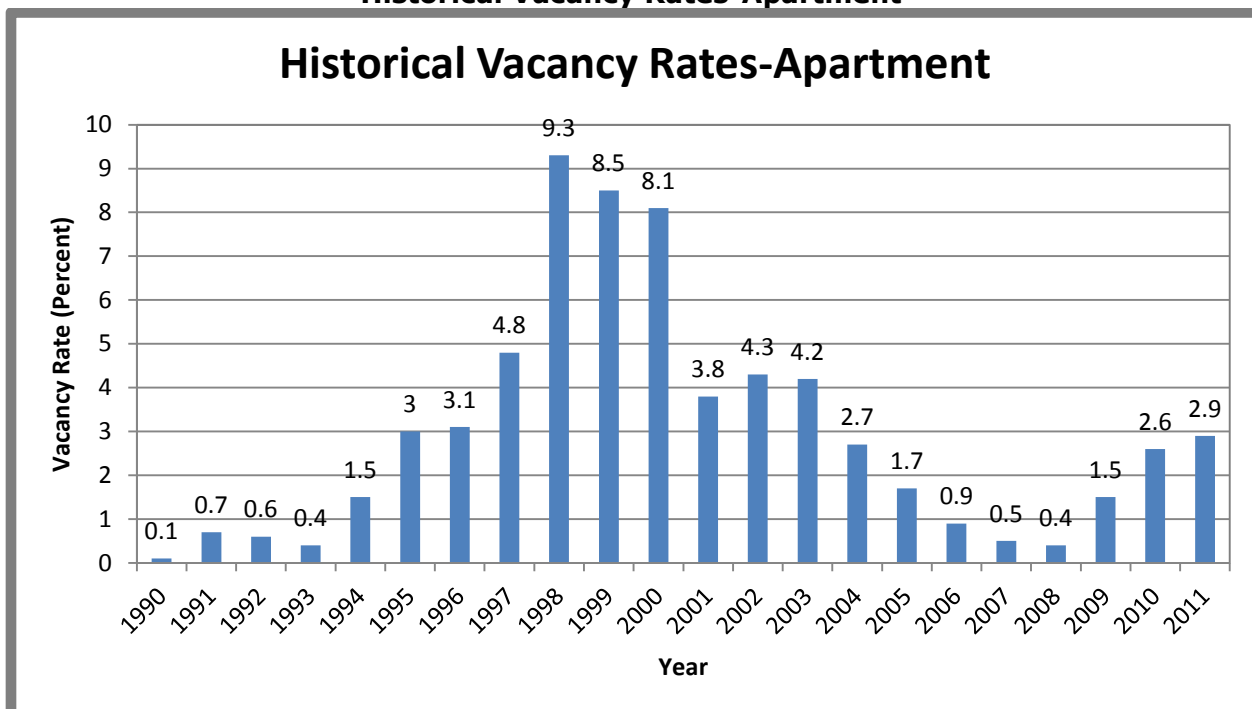
Source: StatsCan 2011 Census; National Household Survey (NHS) Profile

Historical Vacancy Rates-Apartment/Row House Combined



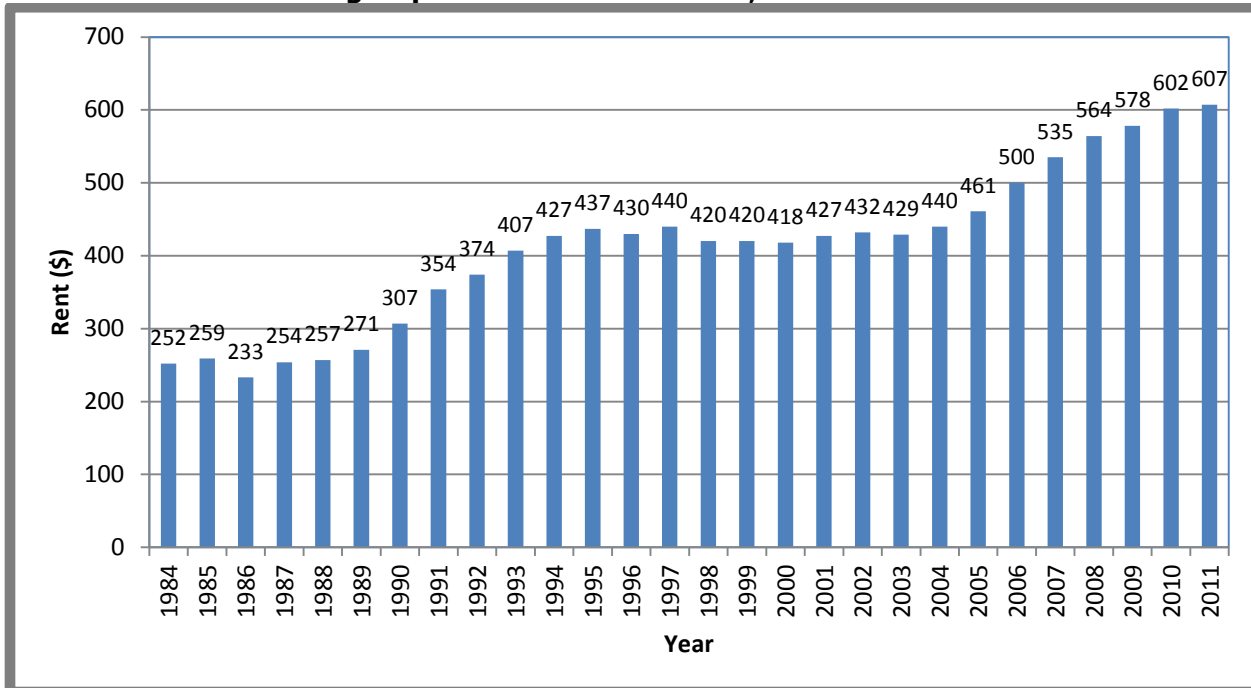
Source: Adapted from CMHC Fall Rental Market Reports 1979-2011

Historical Vacancy Rates-Apartment



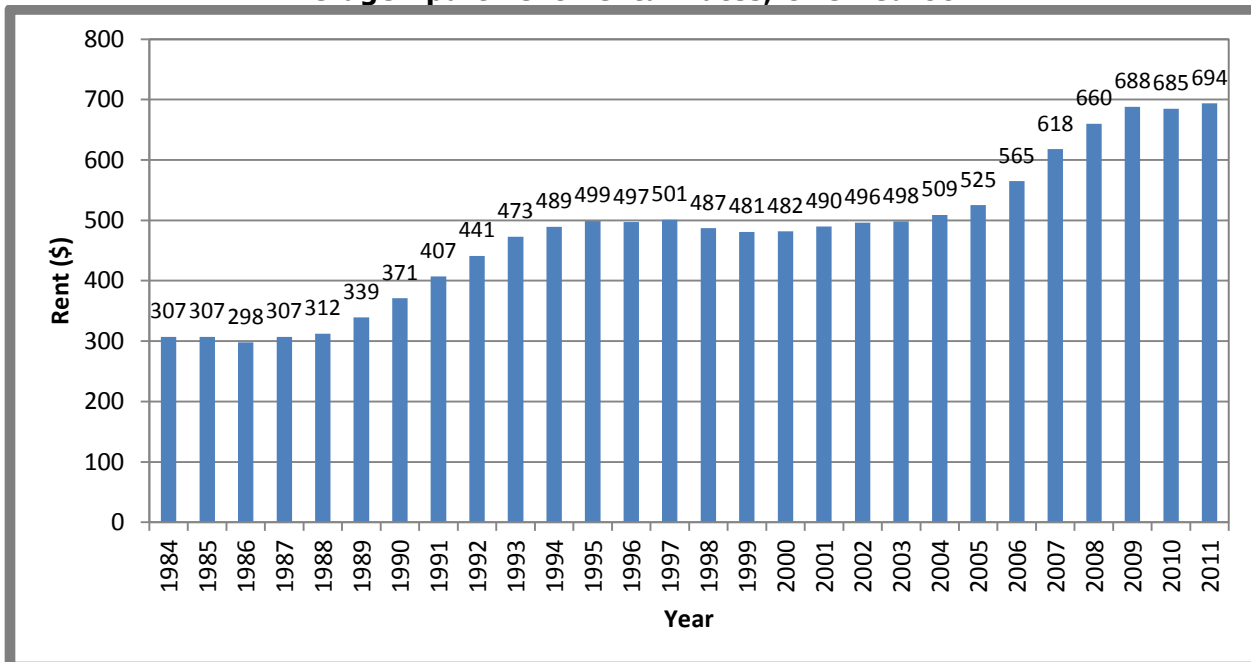
Source: Adapted from CMHC Fall Rental Market Reports 1979-2011

Average Apartment Rental Rates, Bachelor Suites



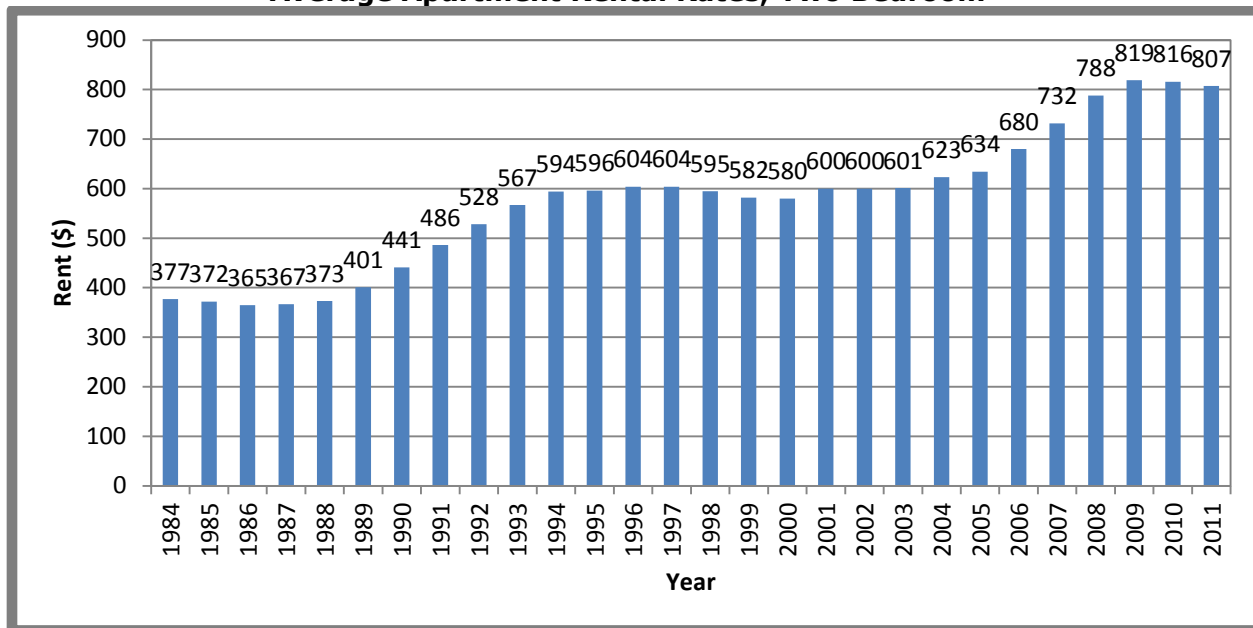
Source: Adapted from CMHC Fall Rental Market Reports 1979-2011

Average Apartment Rental Rates, One Bedroom



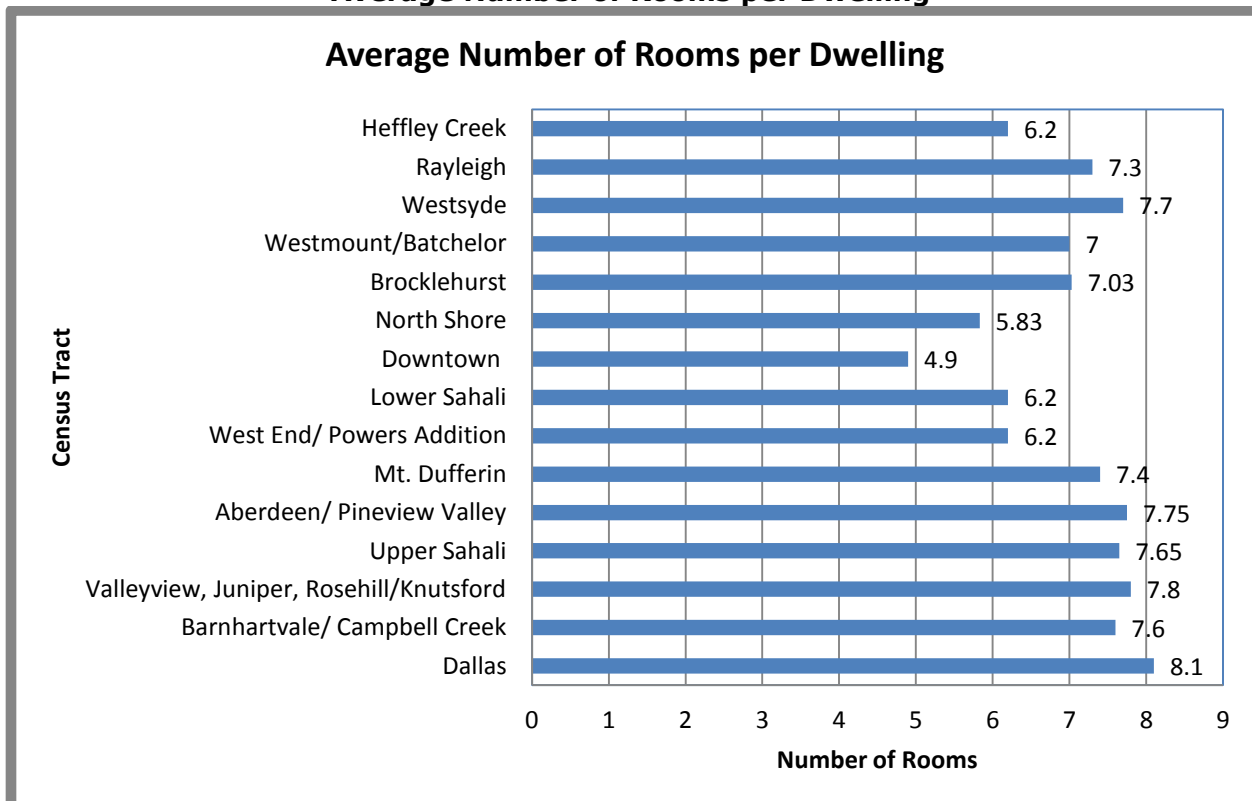
Source: Adapted from CMHC Fall Rental Market Reports 1979-2011

Average Apartment Rental Rates, Two Bedroom

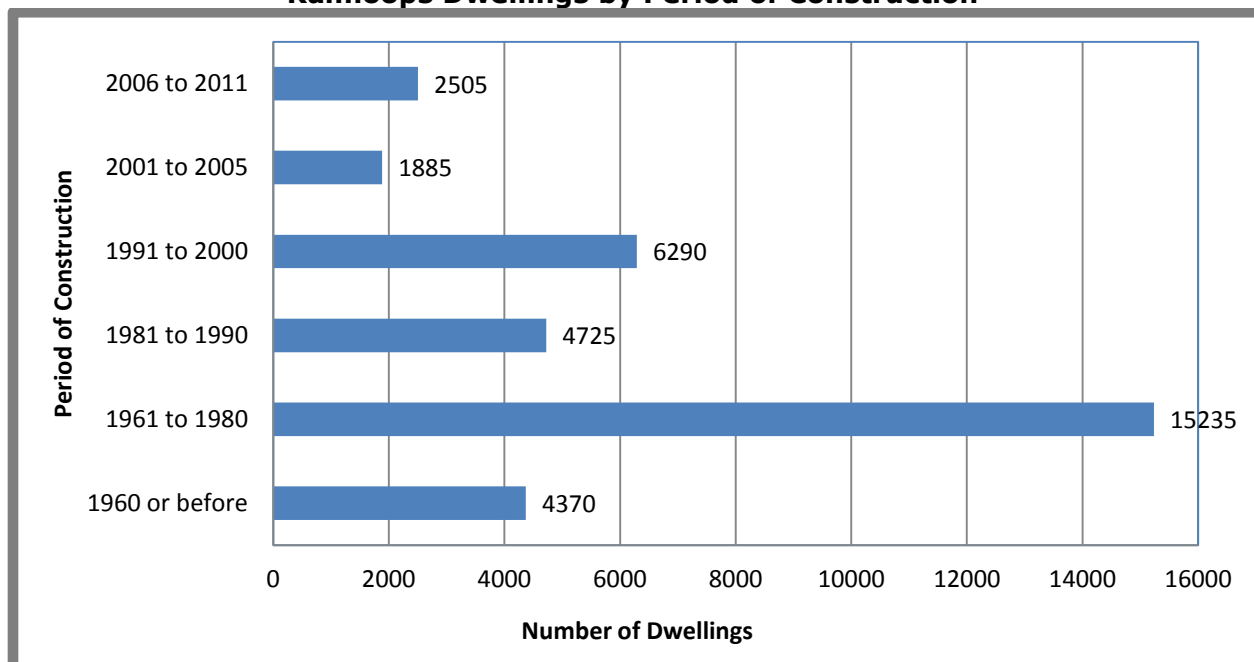


Source: Adapted from CMHC Fall Rental Market Reports 1979-2011

Average Number of Rooms per Dwelling



Source: StatsCan 2011 Census; National Household Survey (NHS) Profile

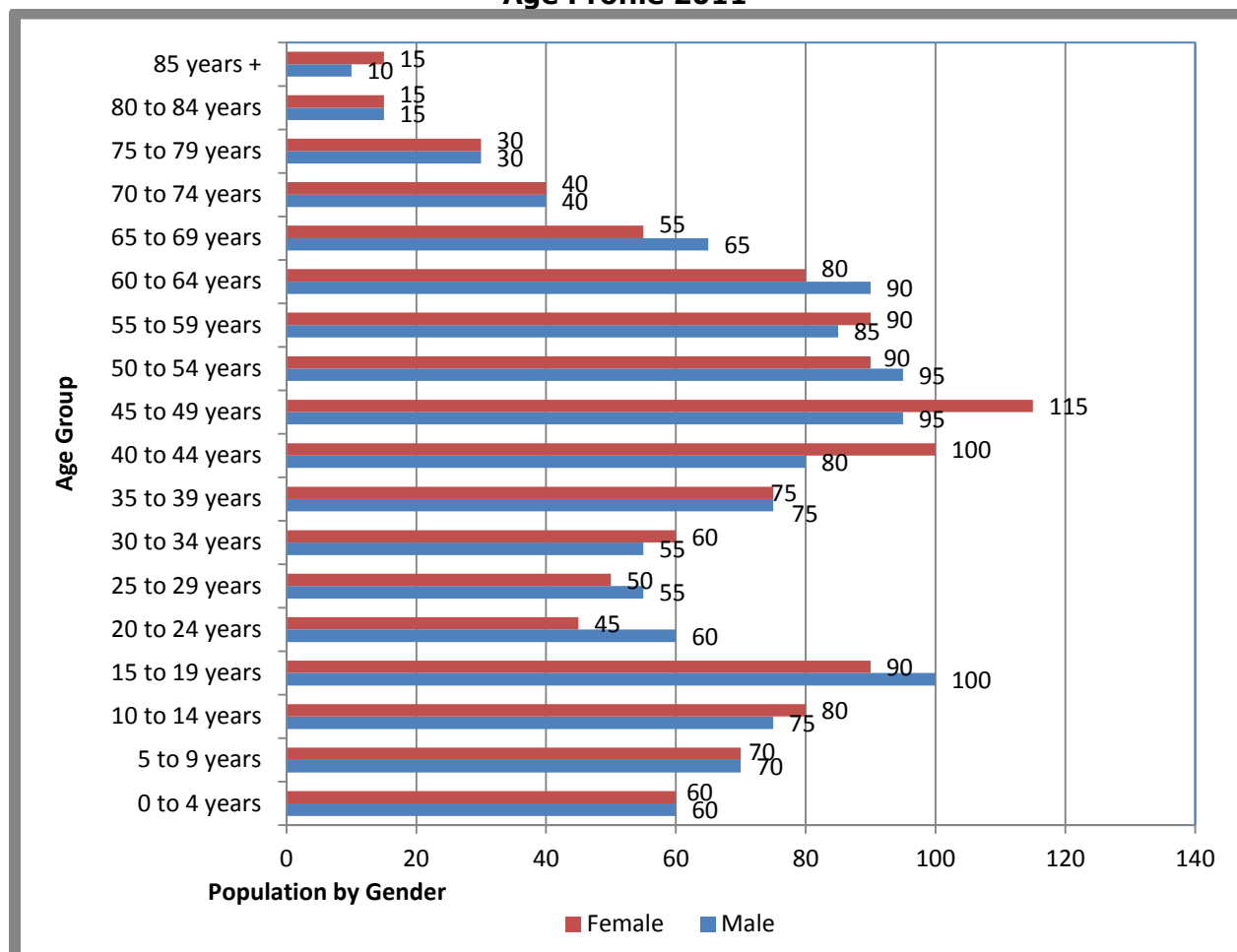
Kamloops Dwellings by Period of Construction

Source: StatsCan 2011 Census; National Household Survey (NHS) Profile

Part II: Neighbourhood Profiles

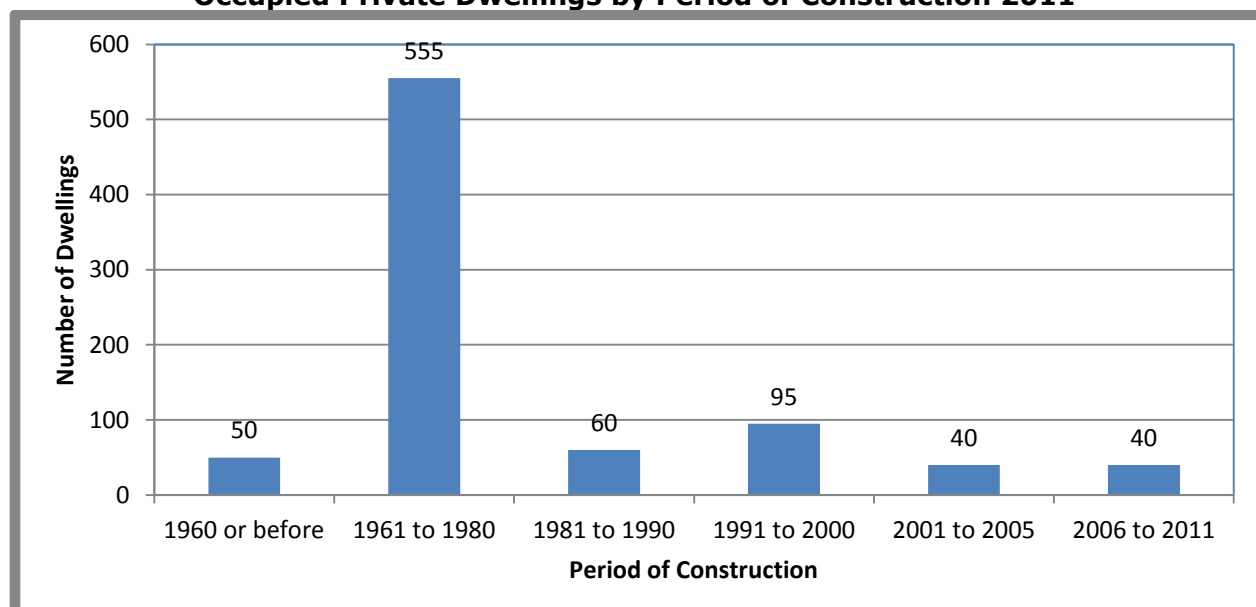
Dallas

Age Profile 2011



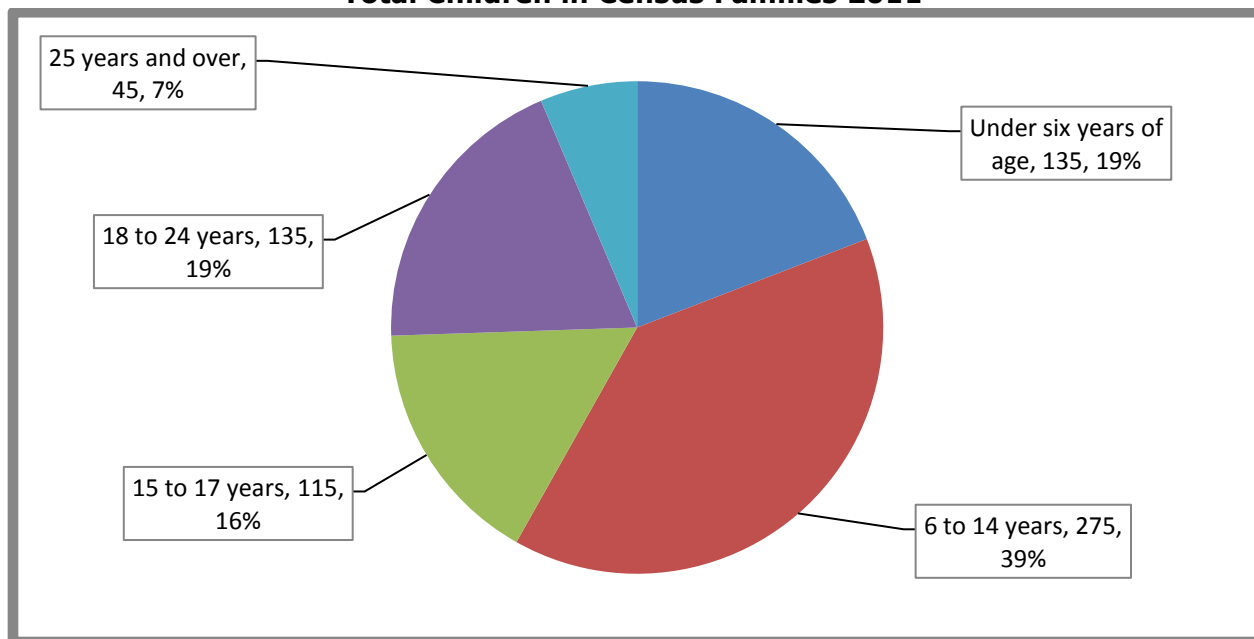
Source: StatsCan 2011 Census

Occupied Private Dwellings by Period of Construction 2011



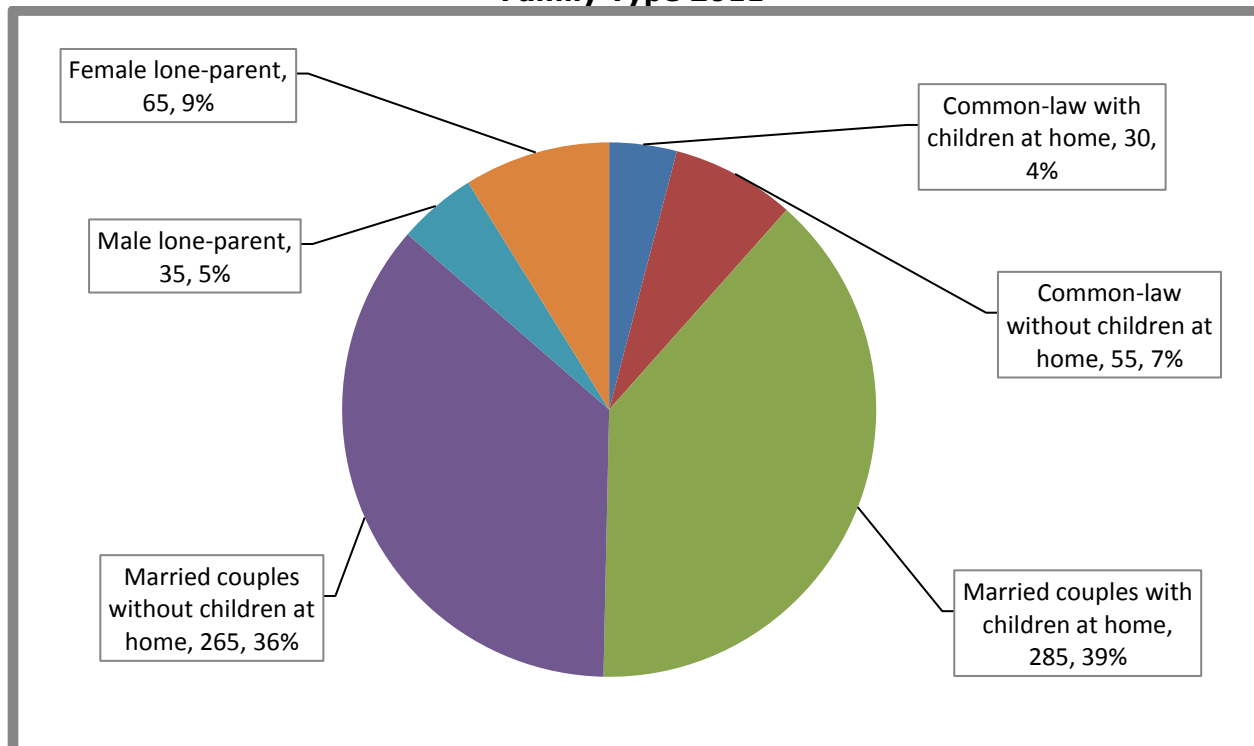
Source: StatsCan 2011 Census; National Household Survey (NHS) Profile

Total Children in Census Families 2011

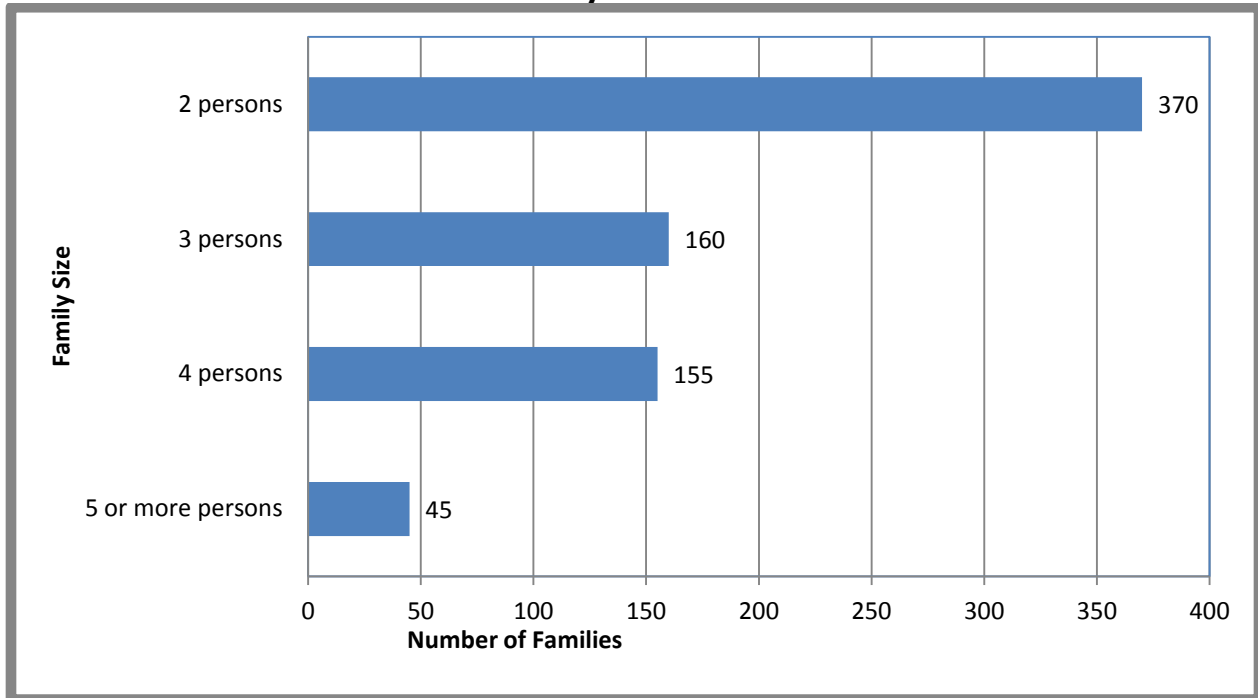


Source: StatsCan 2011 Census

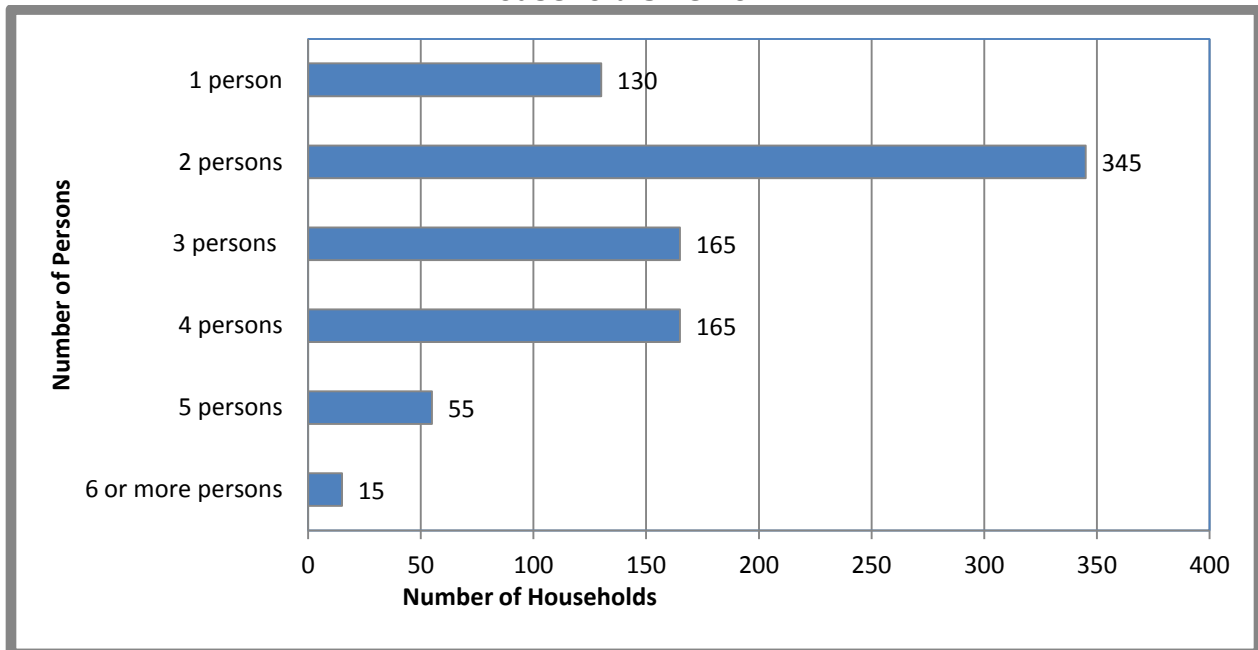
Family Type 2011



Source: StatsCan 2011 Census

Family Size 2011

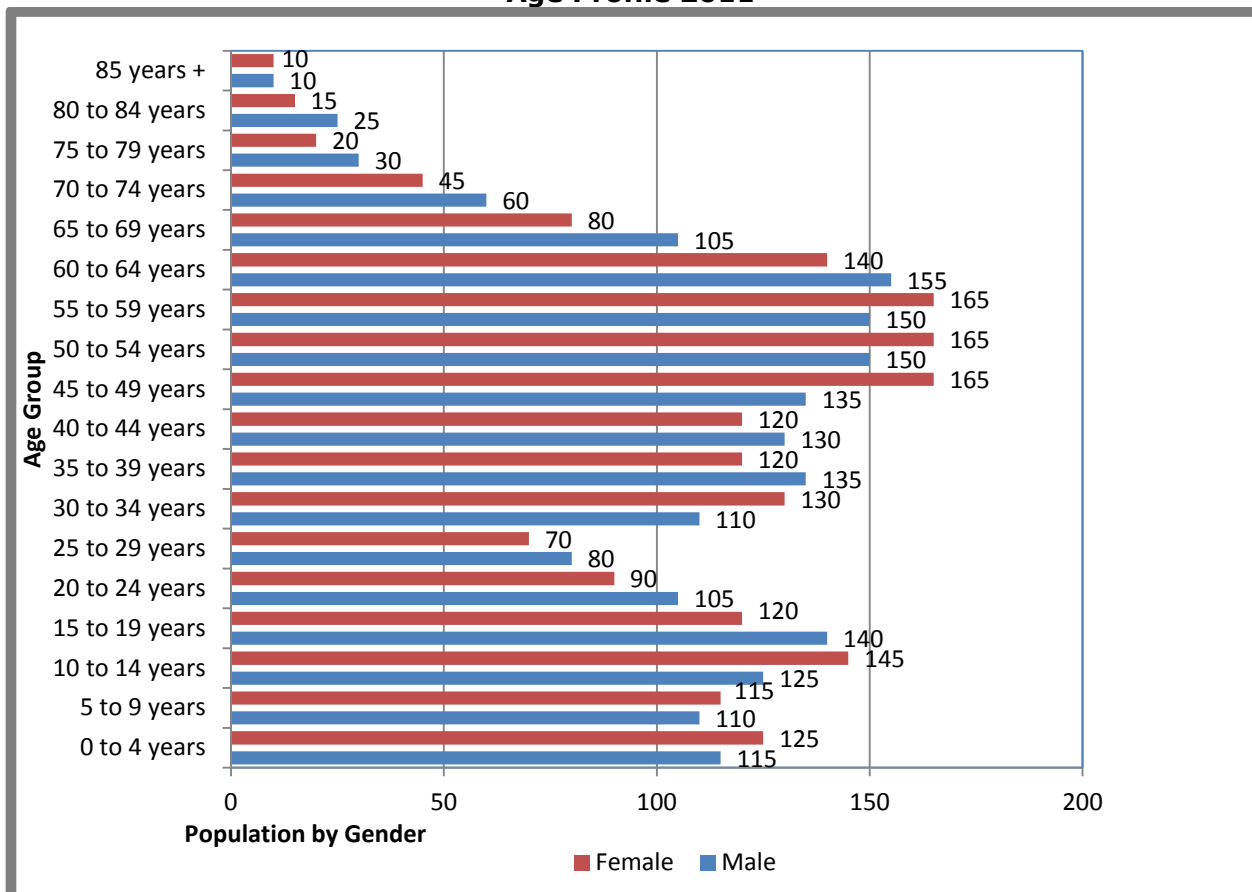
Source: StatsCan 2011 Census

Household Size 2011

Source: StatsCan 2011 Census

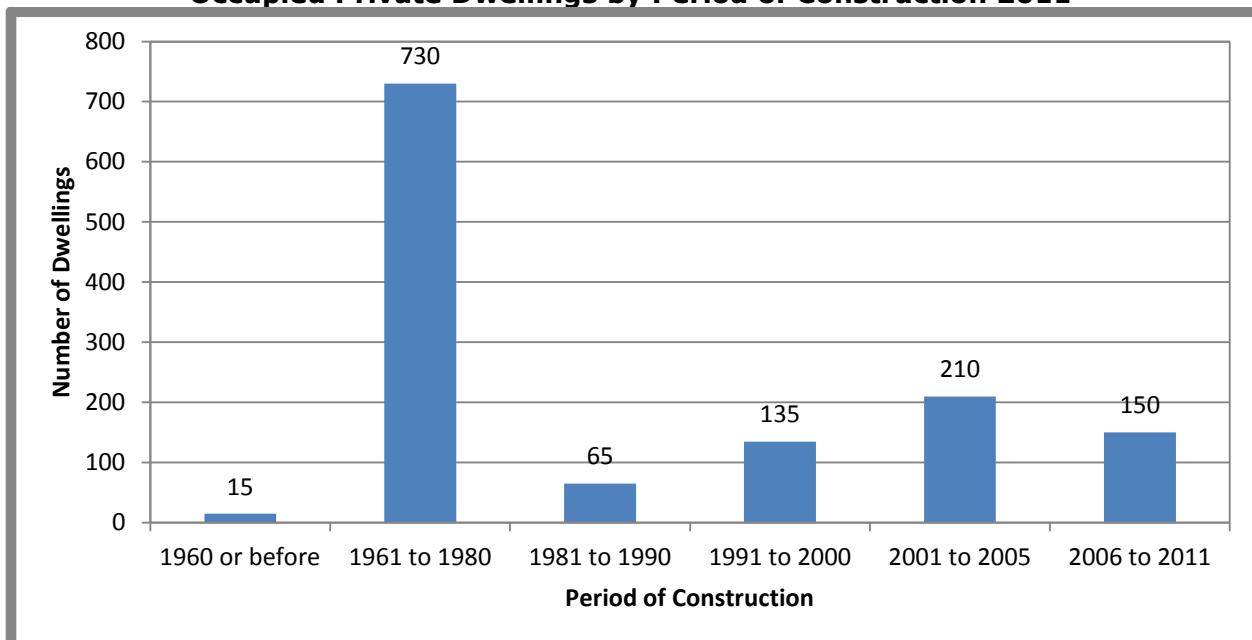
Barnhartvale/Campbell Creek

Age Profile 2011



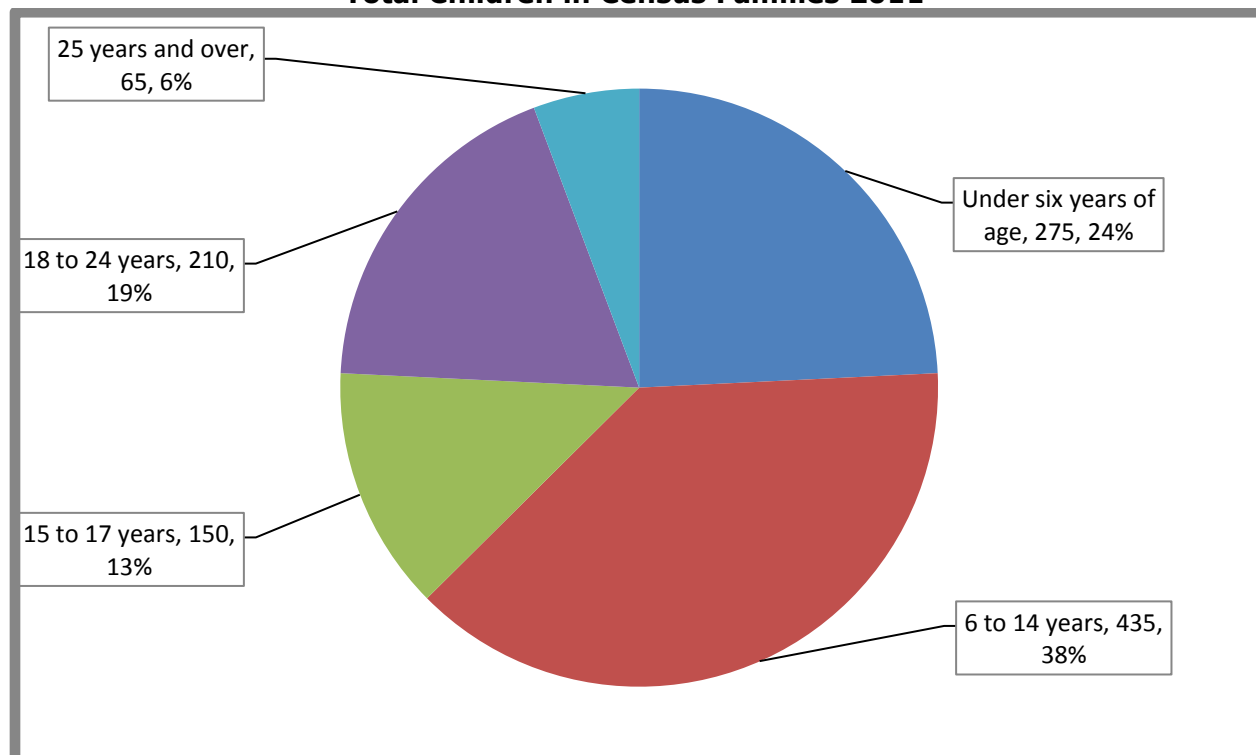
Source: StatsCan 2011 Census

Occupied Private Dwellings by Period of Construction 2011



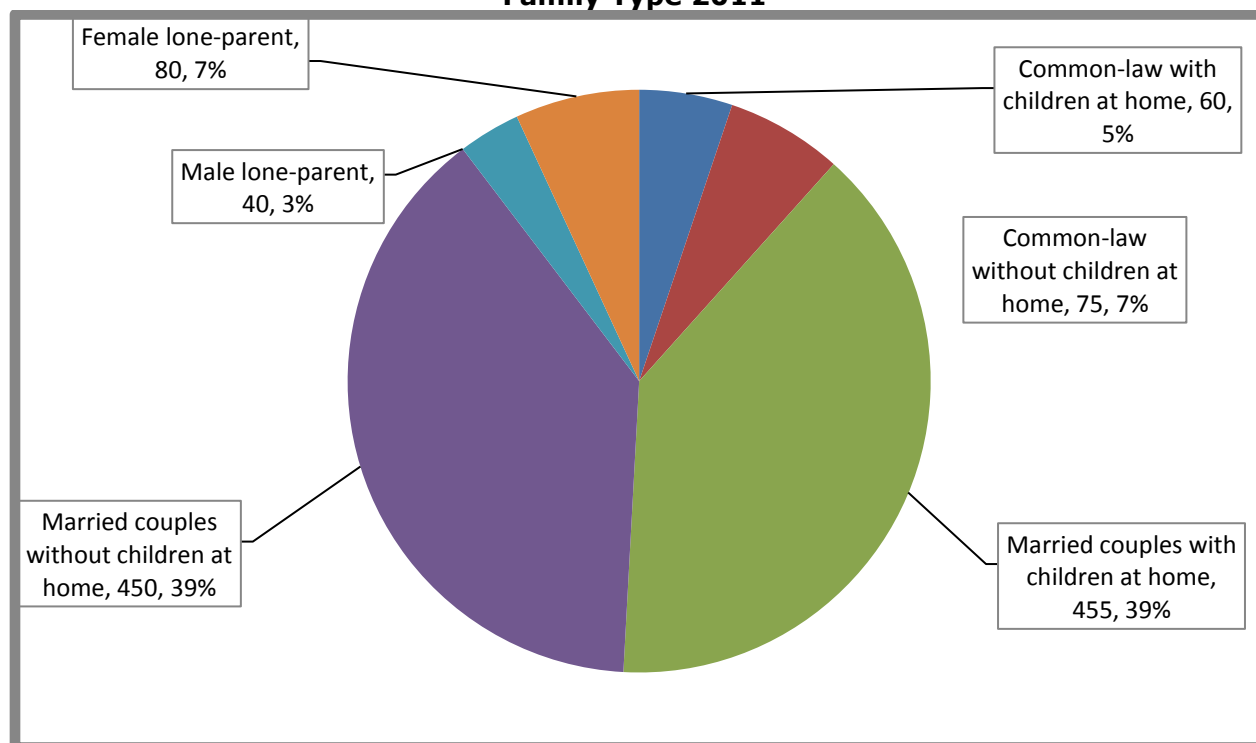
Source: StatsCan 2011 Census; National Household Survey (NHS) Profile

Total Children in Census Families 2011

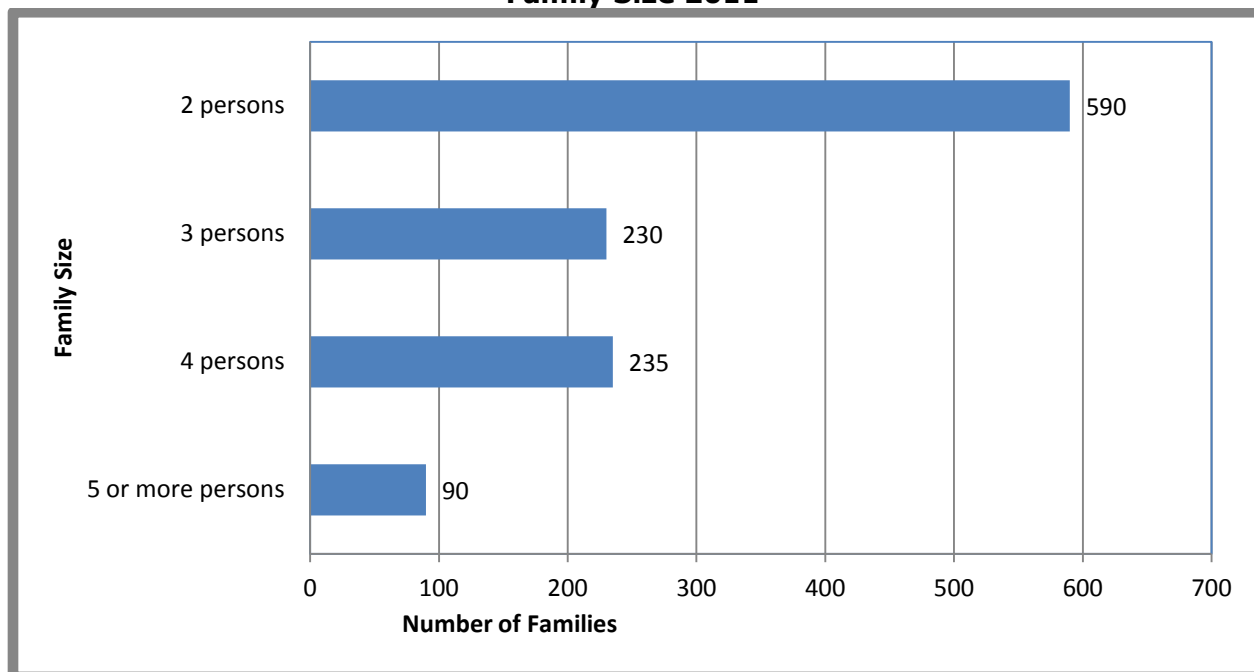


Source: StatsCan 2011 Census

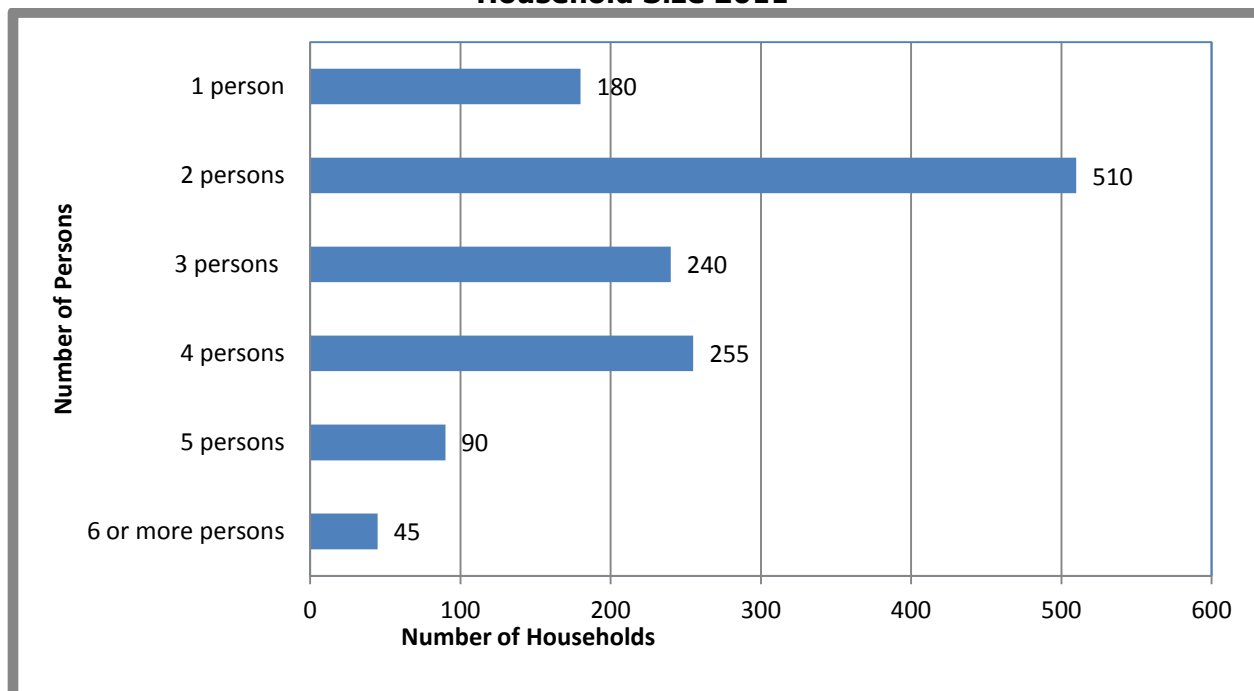
Family Type 2011



Source: StatsCan 2011 Census

Family Size 2011

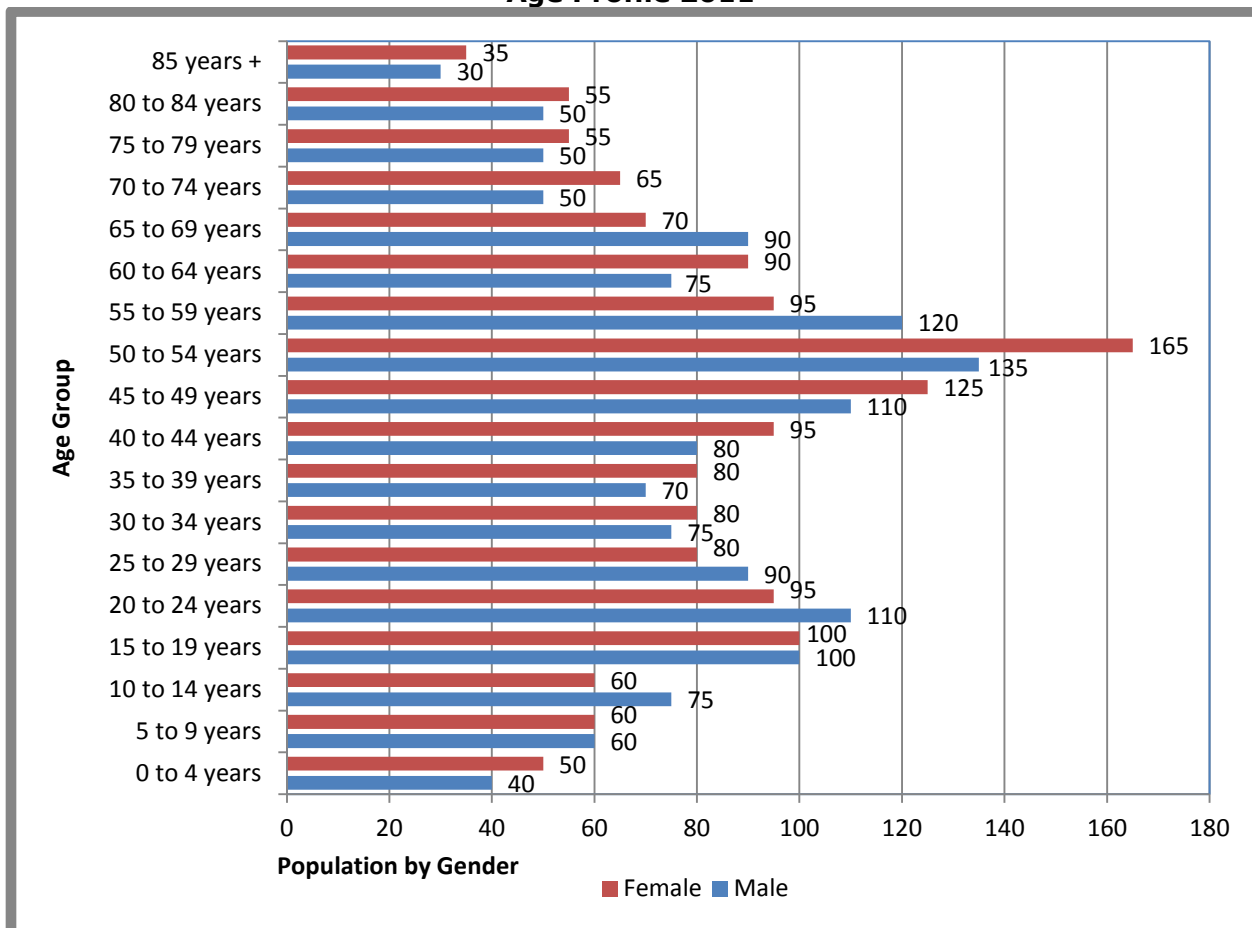
Source: StatsCan 2011 Census

Household Size 2011

Source: StatsCan 2011 Census

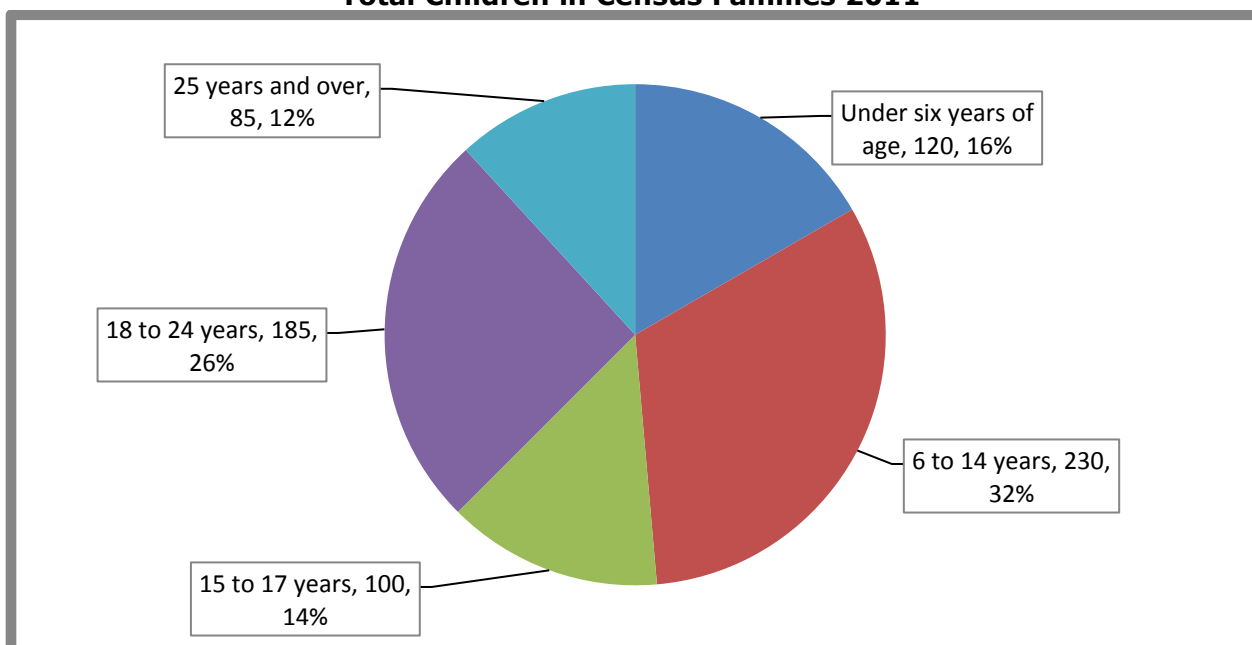
Valleyview

Age Profile 2011



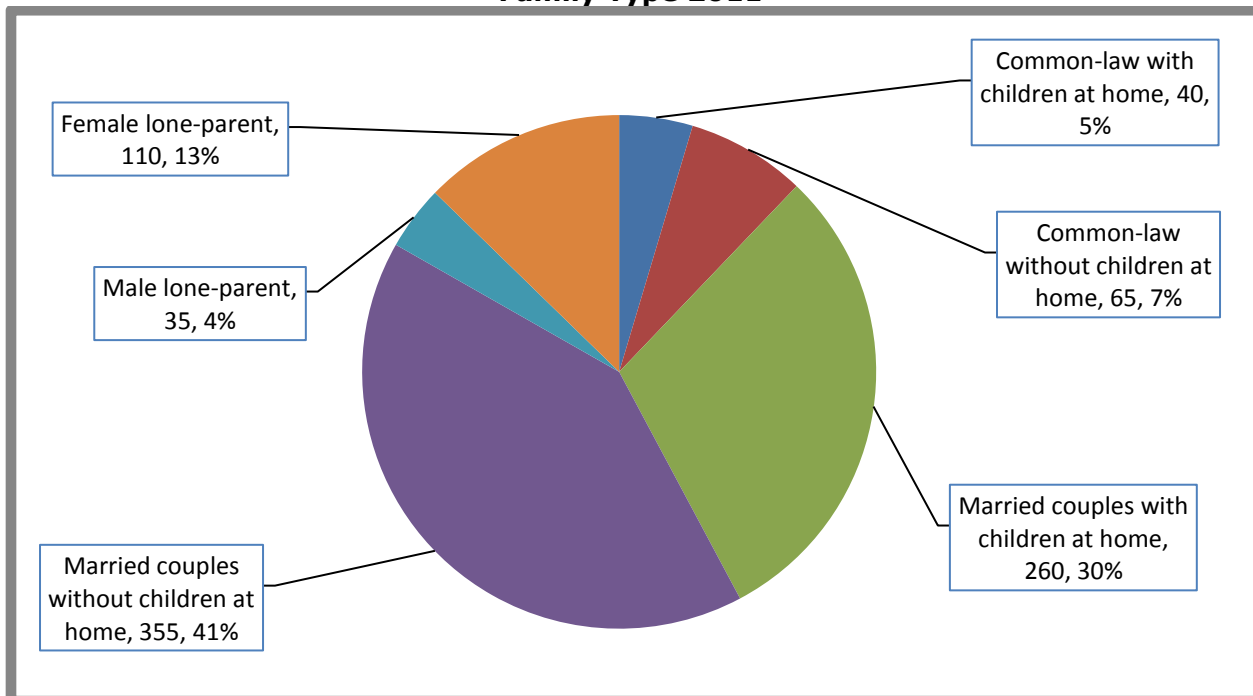
Source: StatsCan 2011 Census

Total Children in Census Families 2011



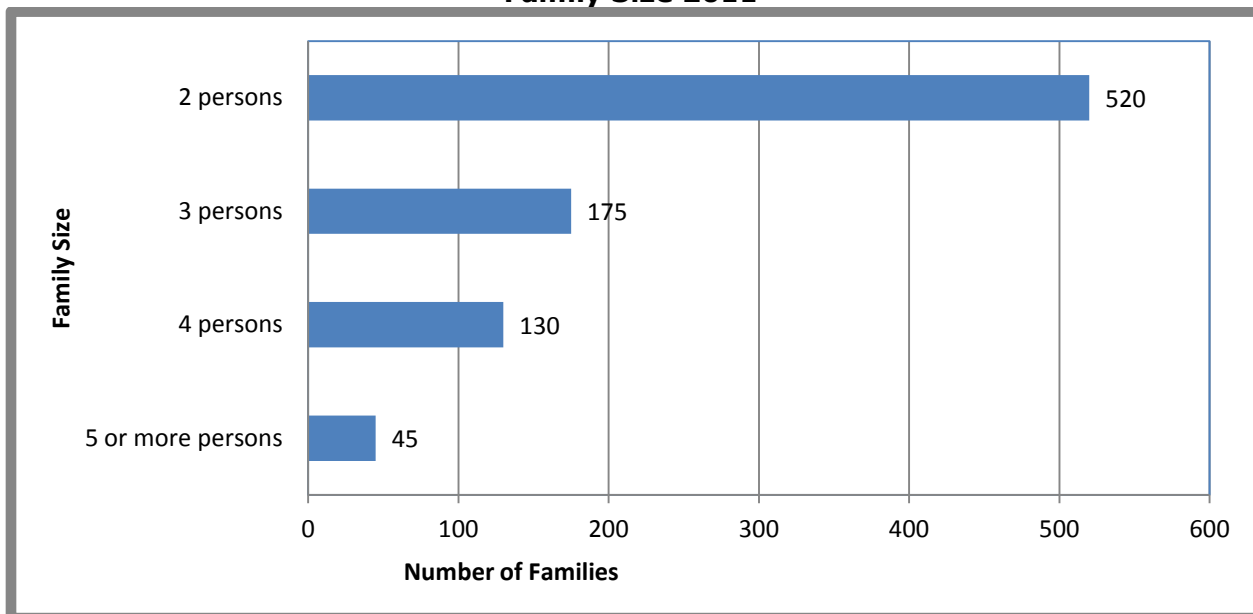
Source: StatsCan 2011 Census

Family Type 2011

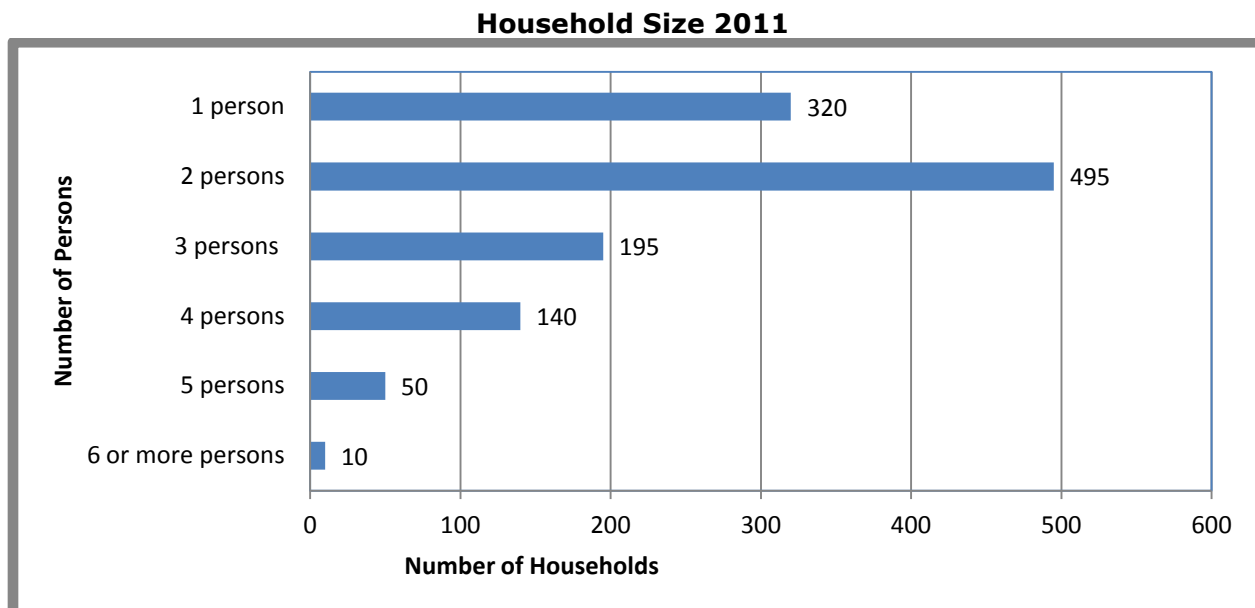


Source: StatsCan 2011 Census

Family Size 2011



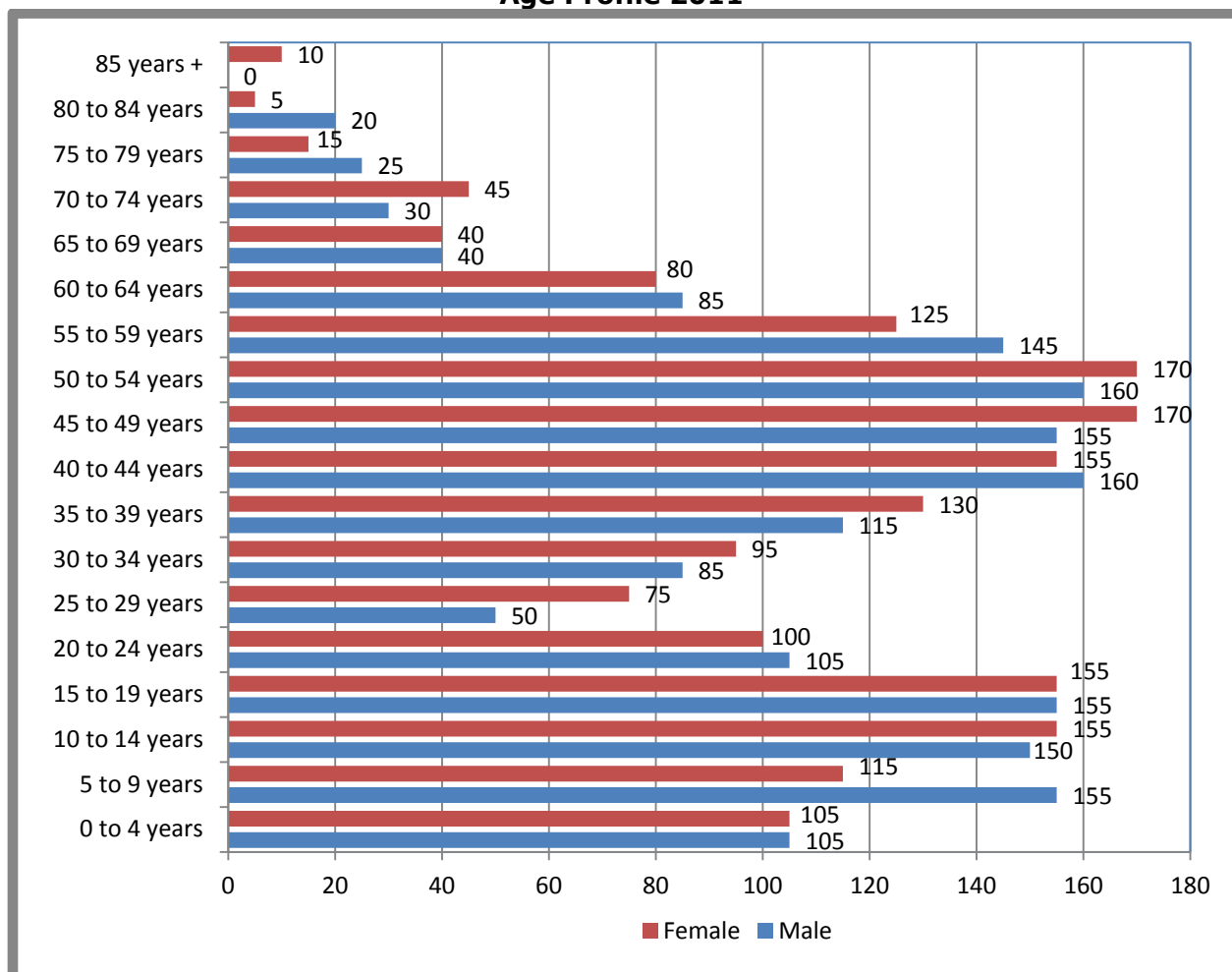
Source: StatsCan 2011 Census



Source: StatsCan 2011 Census

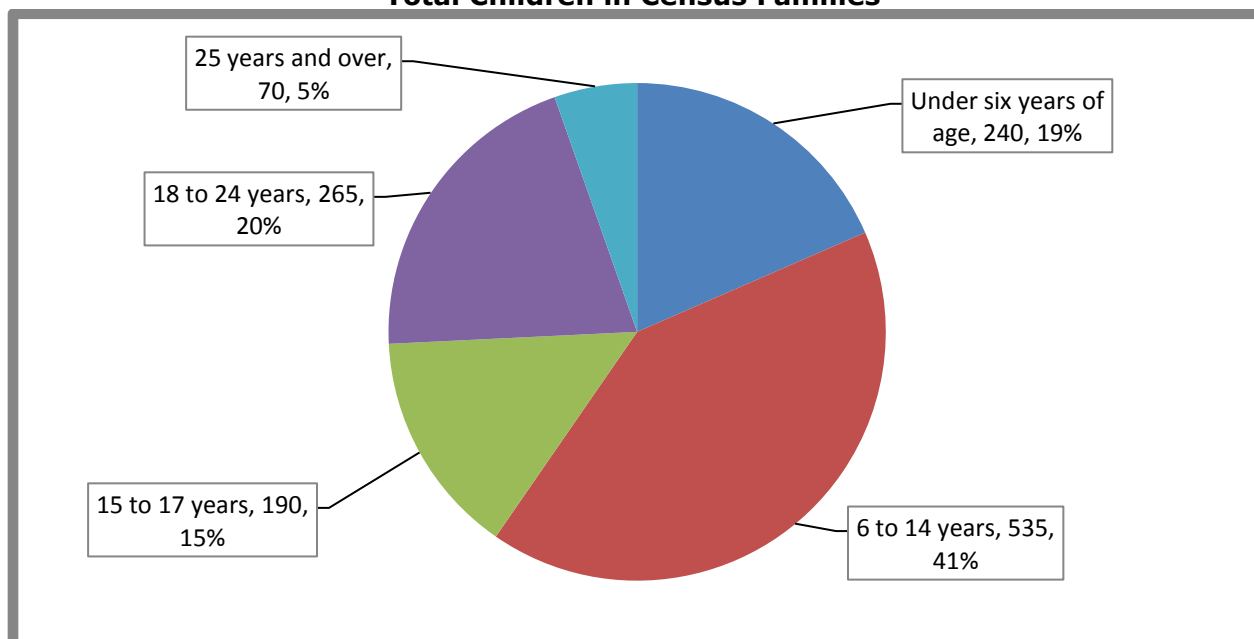
Juniper

Age Profile 2011



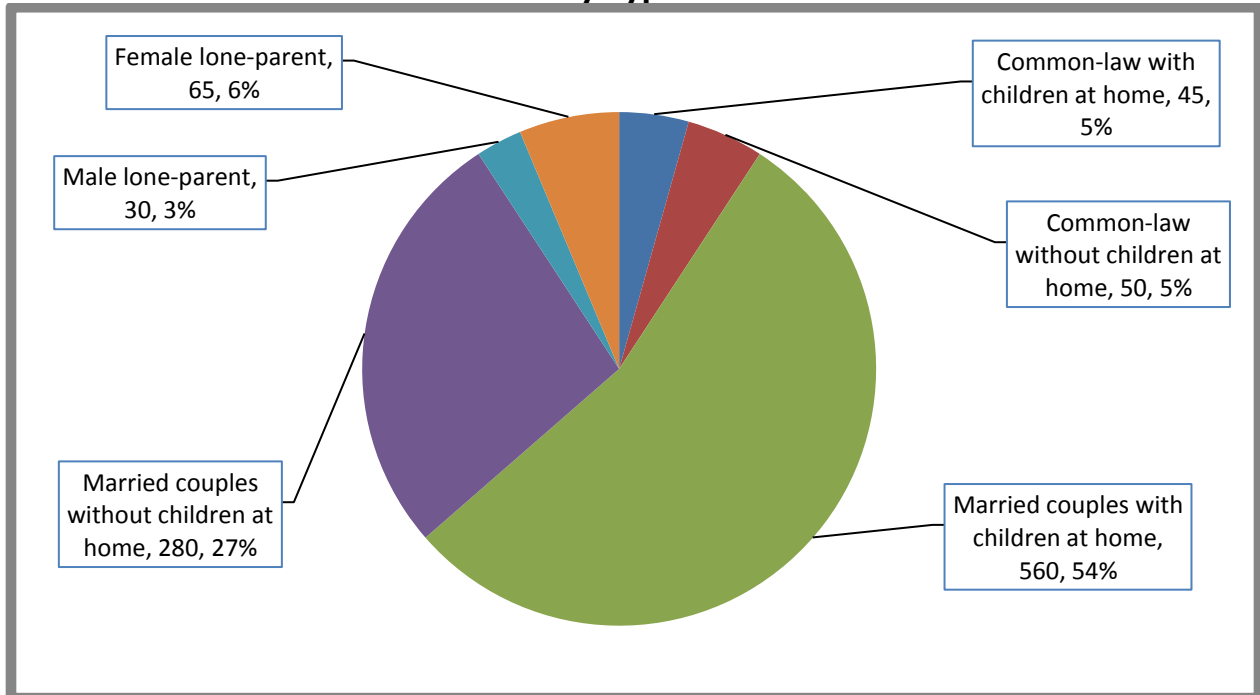
Source: StatsCan 2011 Census

Total Children in Census Families



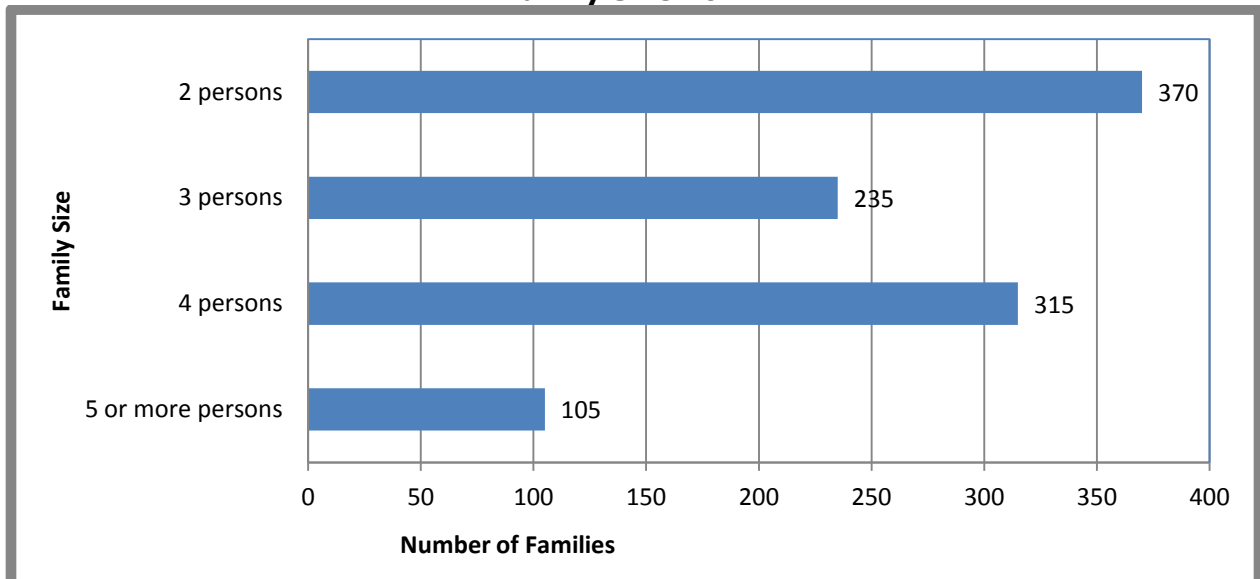
Source: StatsCan 2011 Census

Family Type 2011

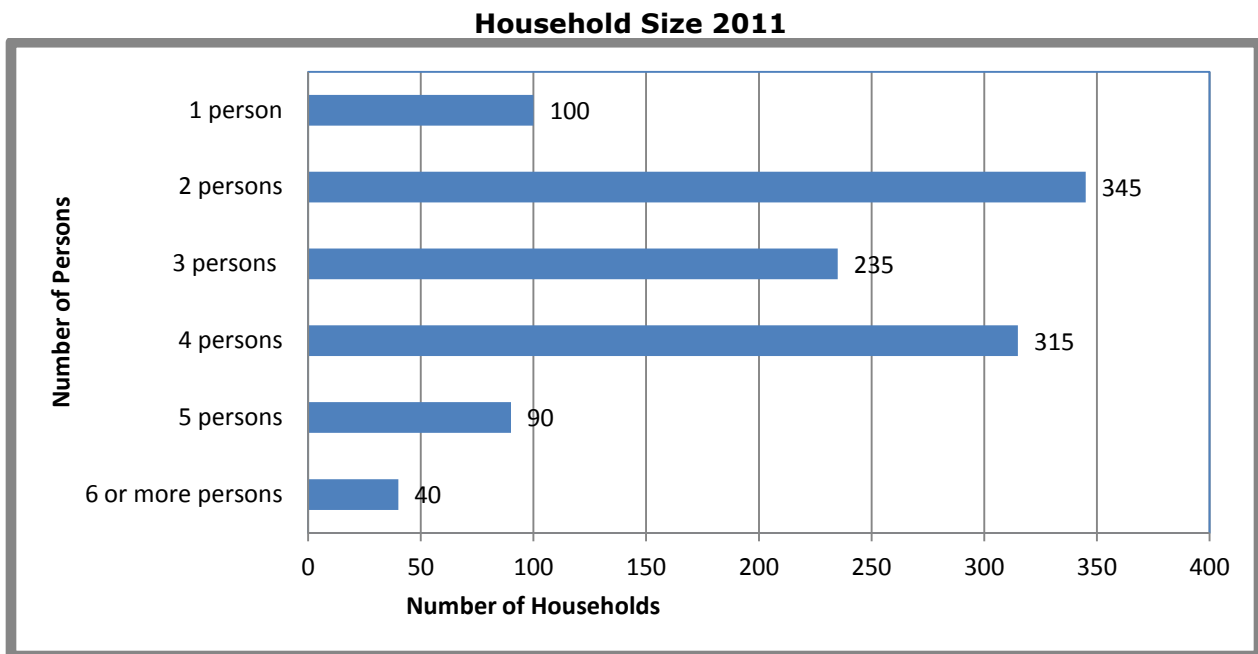


Source: StatsCan 2011 Census

Family Size 2011



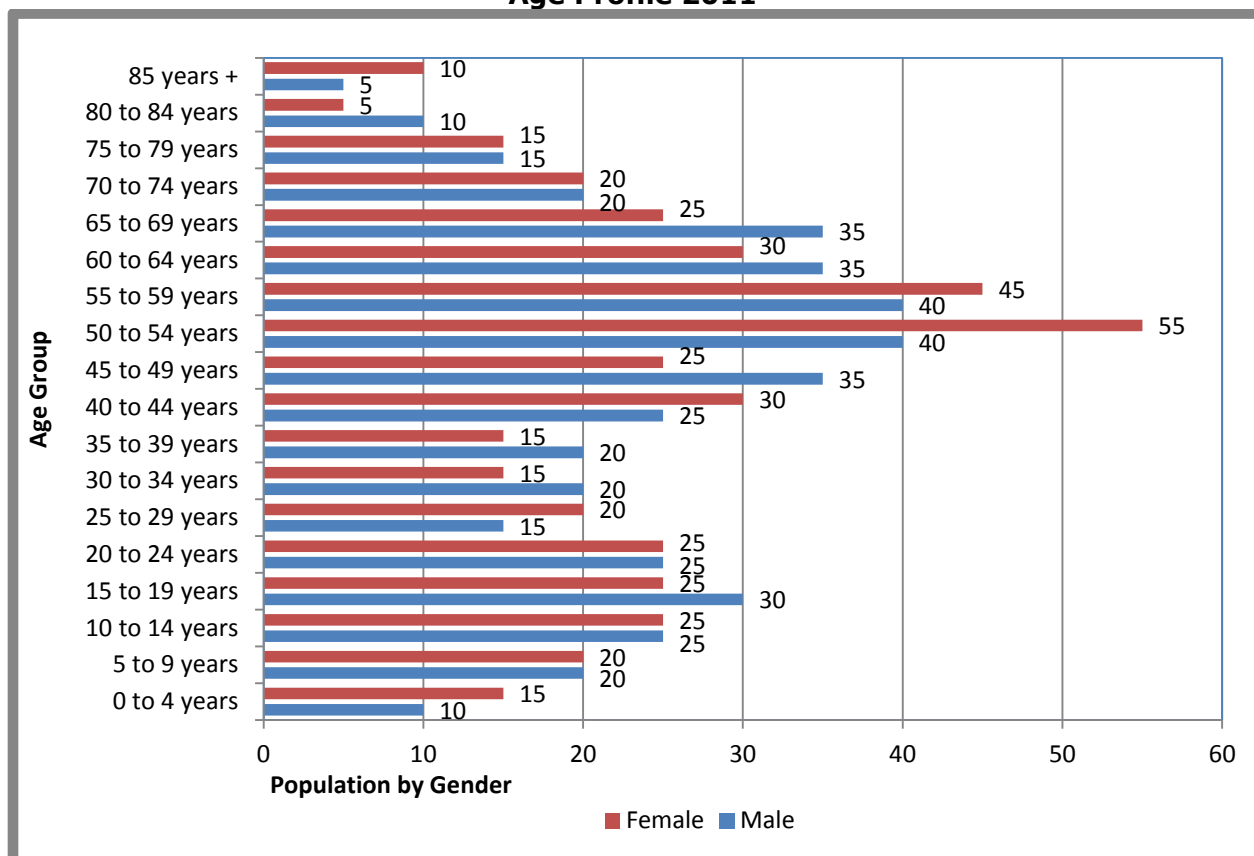
Source: StatsCan 2011 Census



Source: StatsCan 2011 Census

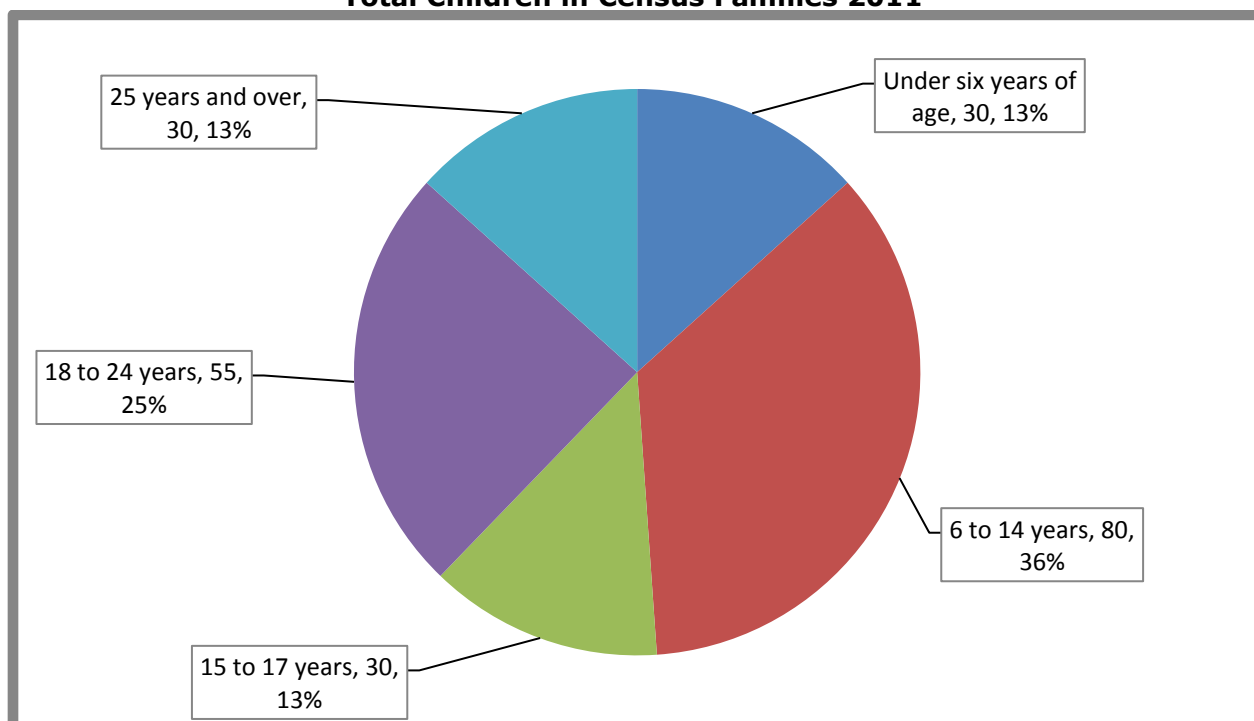
Rosehill/Knutsford

Age Profile 2011



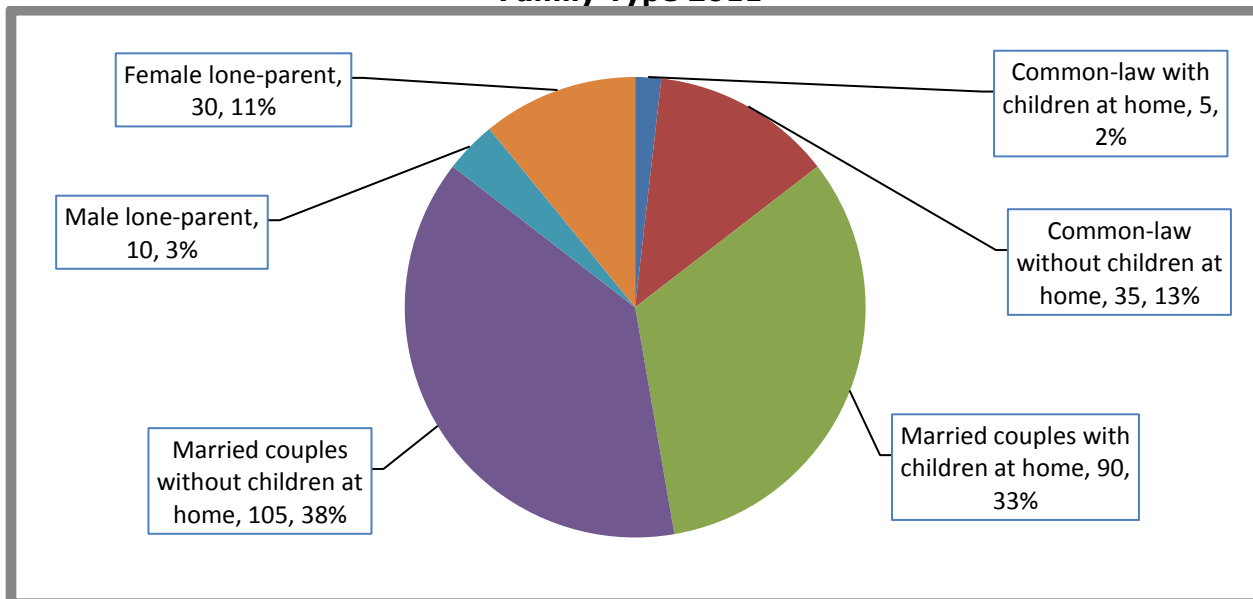
Source: StatsCan 2011 Census

Total Children in Census Families 2011



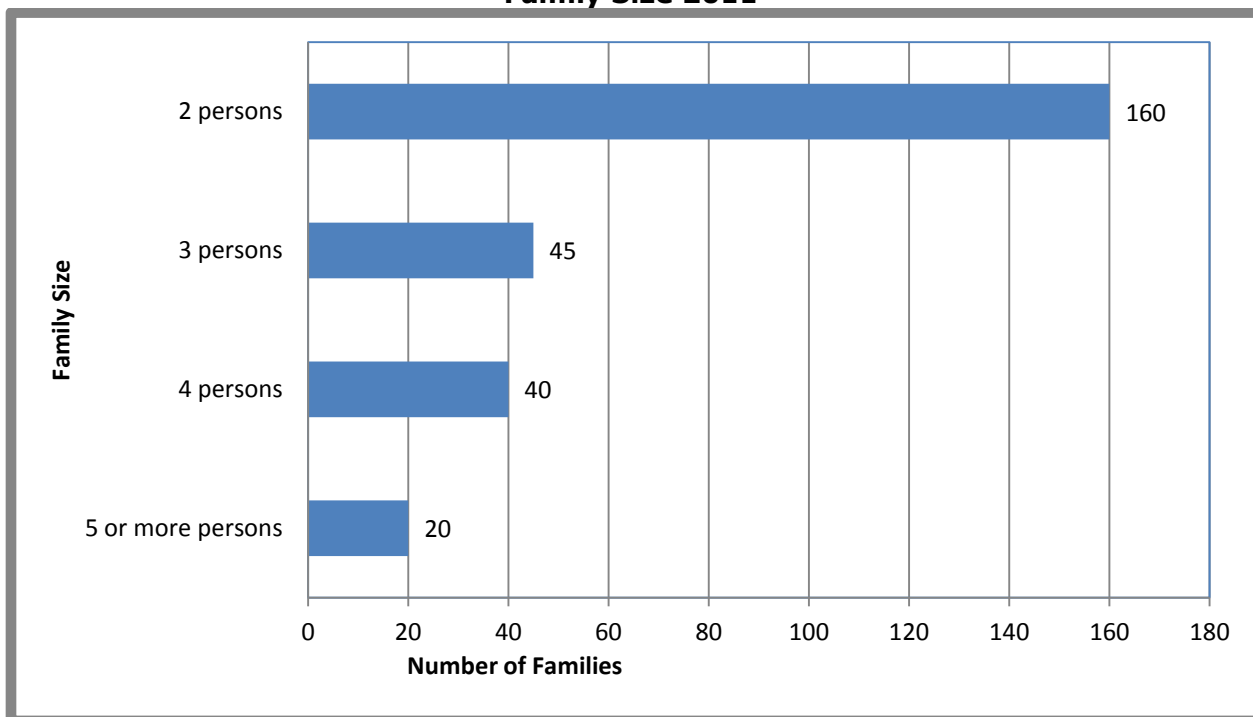
Source: StatsCan 2011 Census

Family Type 2011

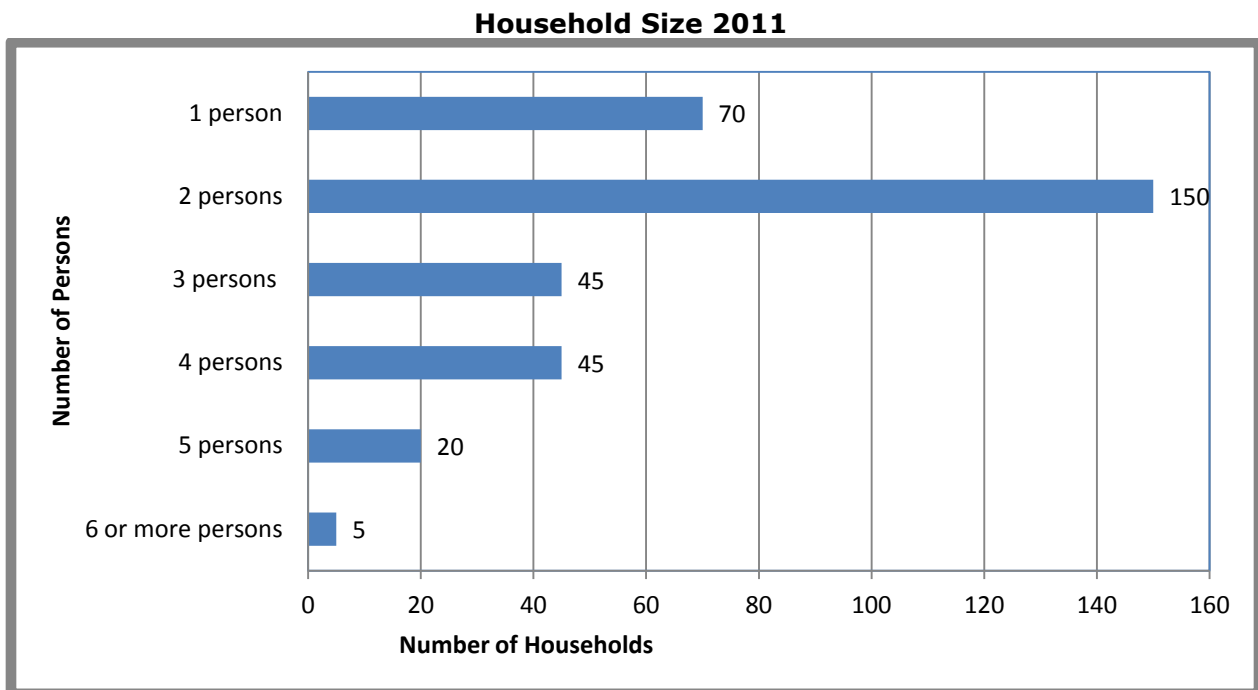


Source: StatsCan 2011 Census

Family Size 2011



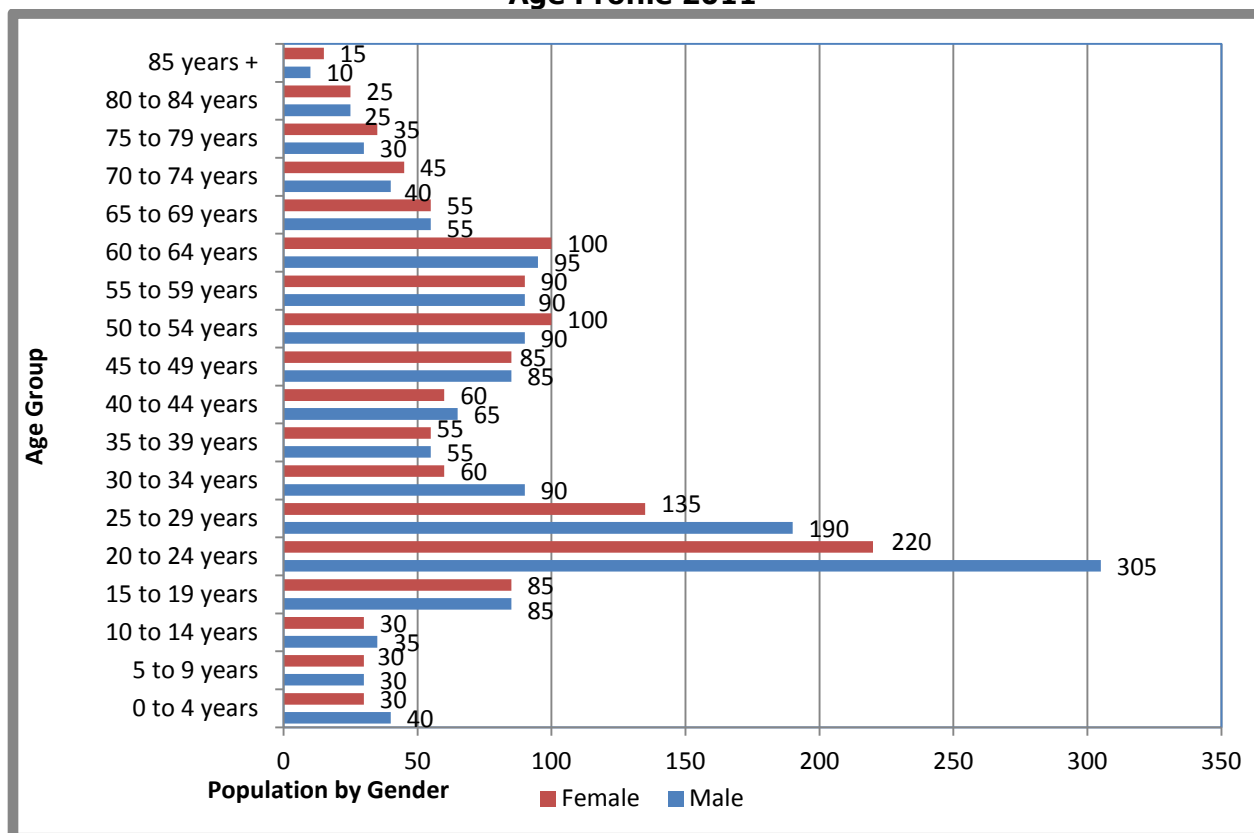
Source: StatsCan 2011 Census



Source: StatsCan 2011 Census

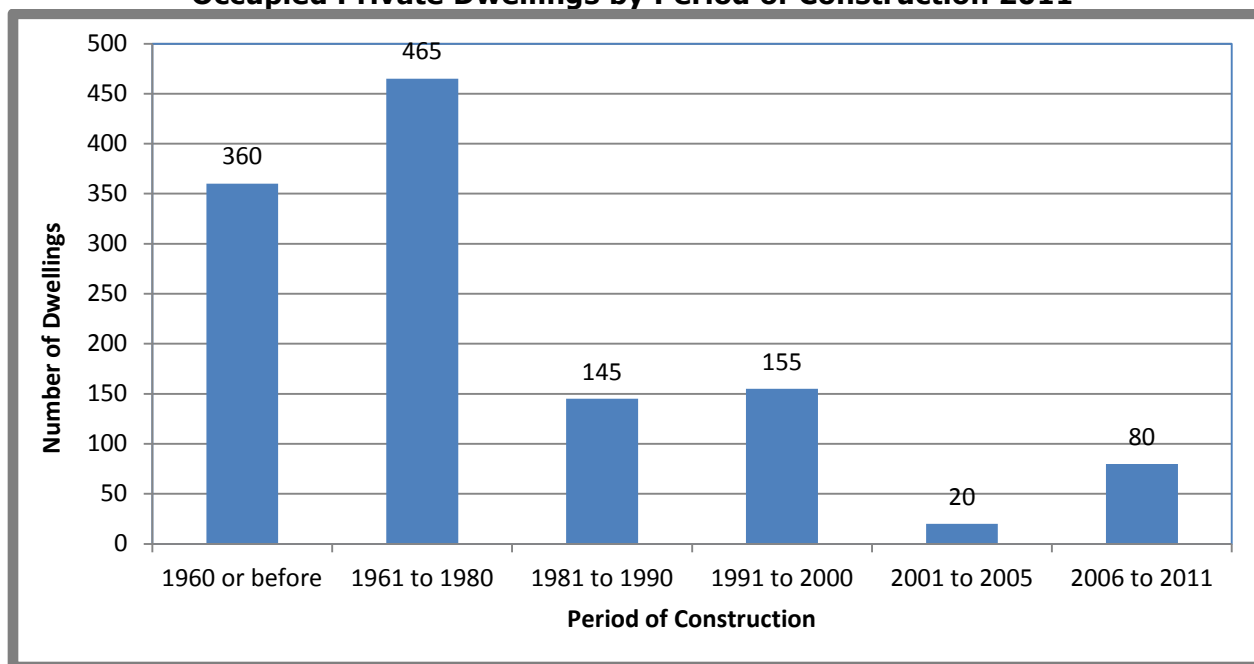
West End

Age Profile 2011



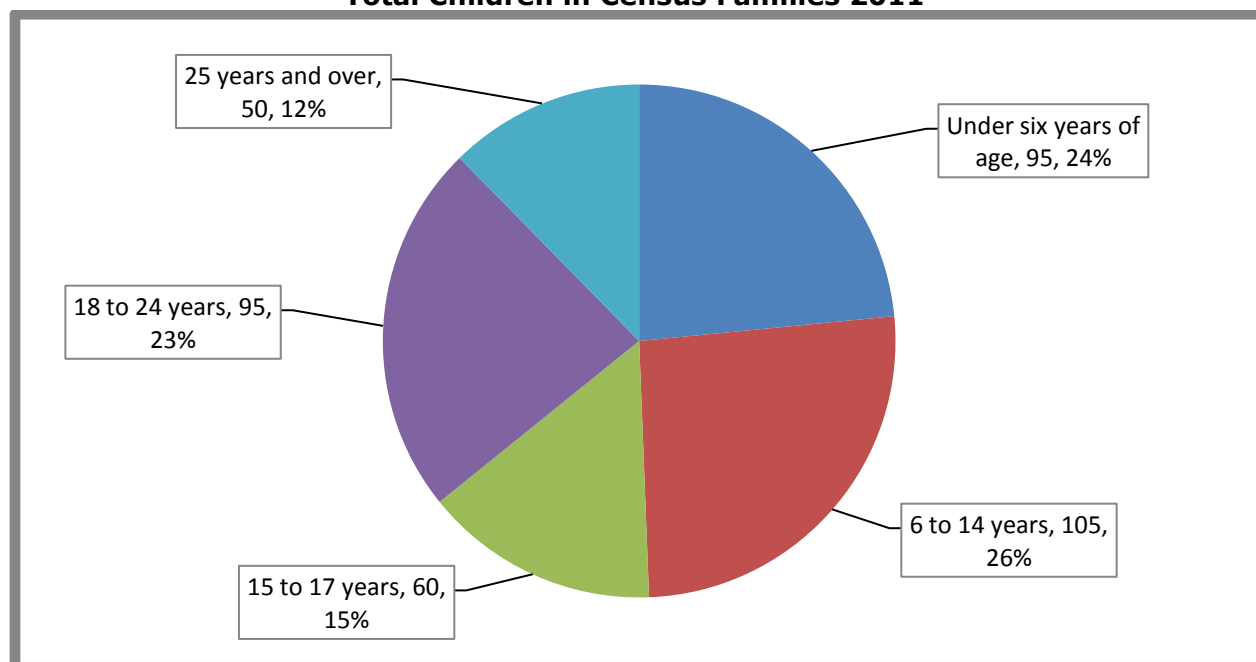
Source: StatsCan 2011 Census

Occupied Private Dwellings by Period of Construction 2011



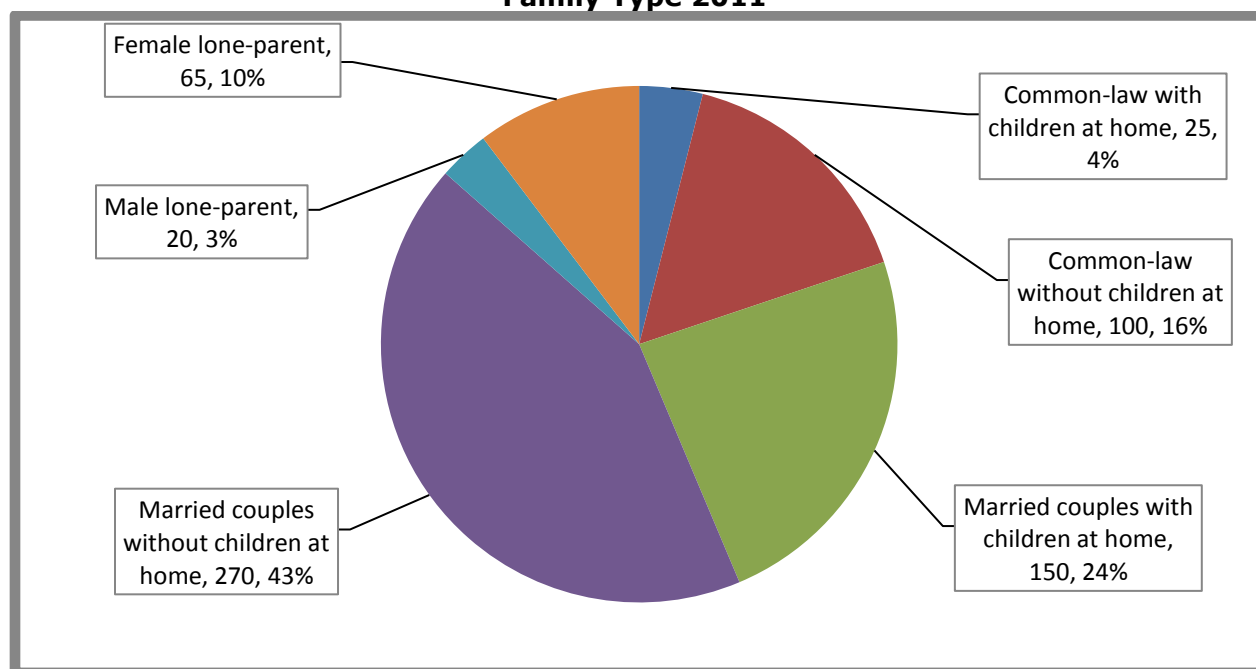
Source: StatsCan 2011 Census; National Household Survey (NHS) Profile

Total Children in Census Families 2011

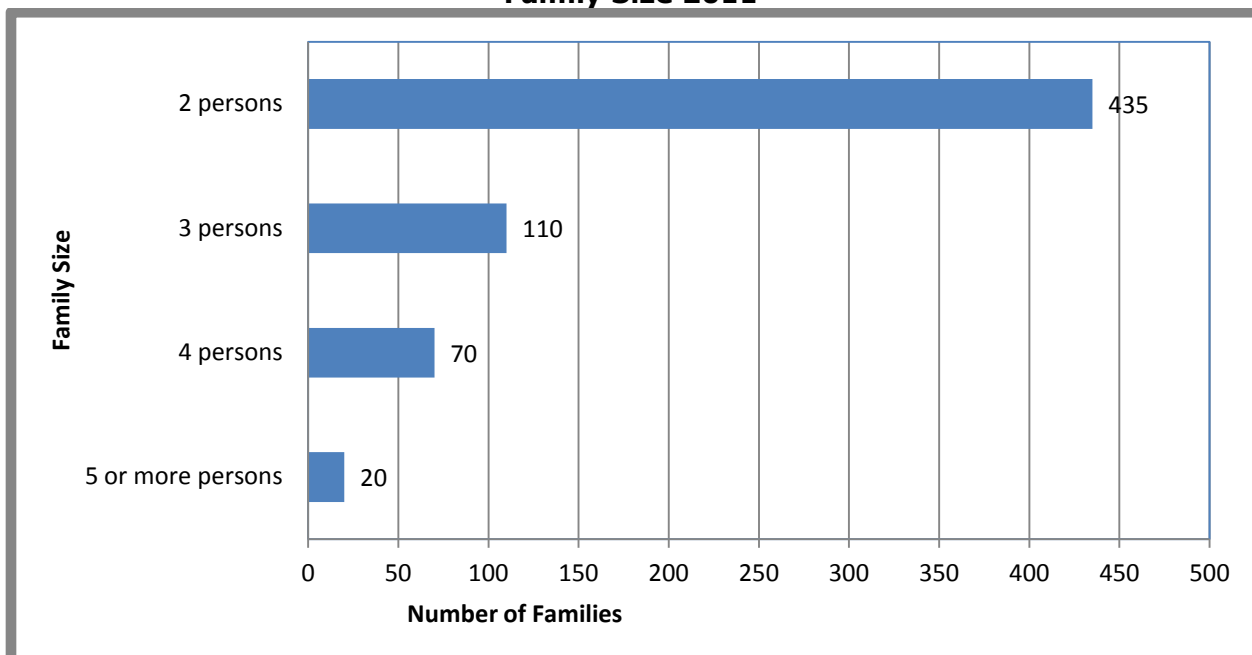


Source: StatsCan 2011 Census

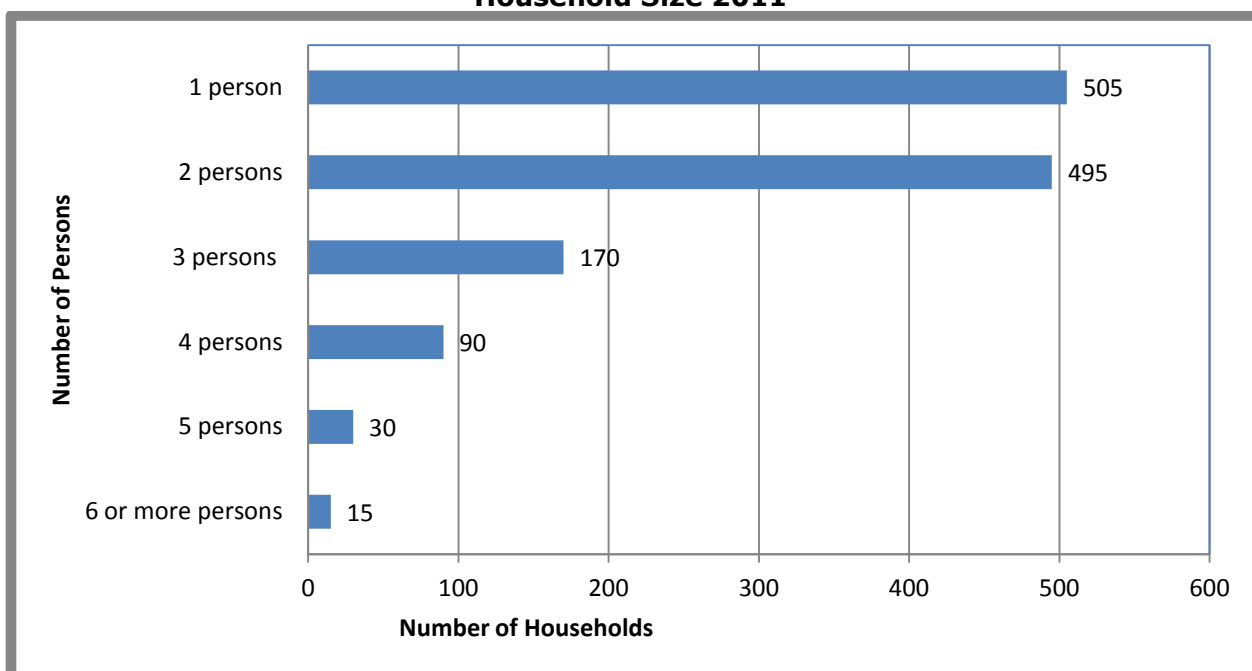
Family Type 2011



Source: StatsCan 2011 Census

Family Size 2011

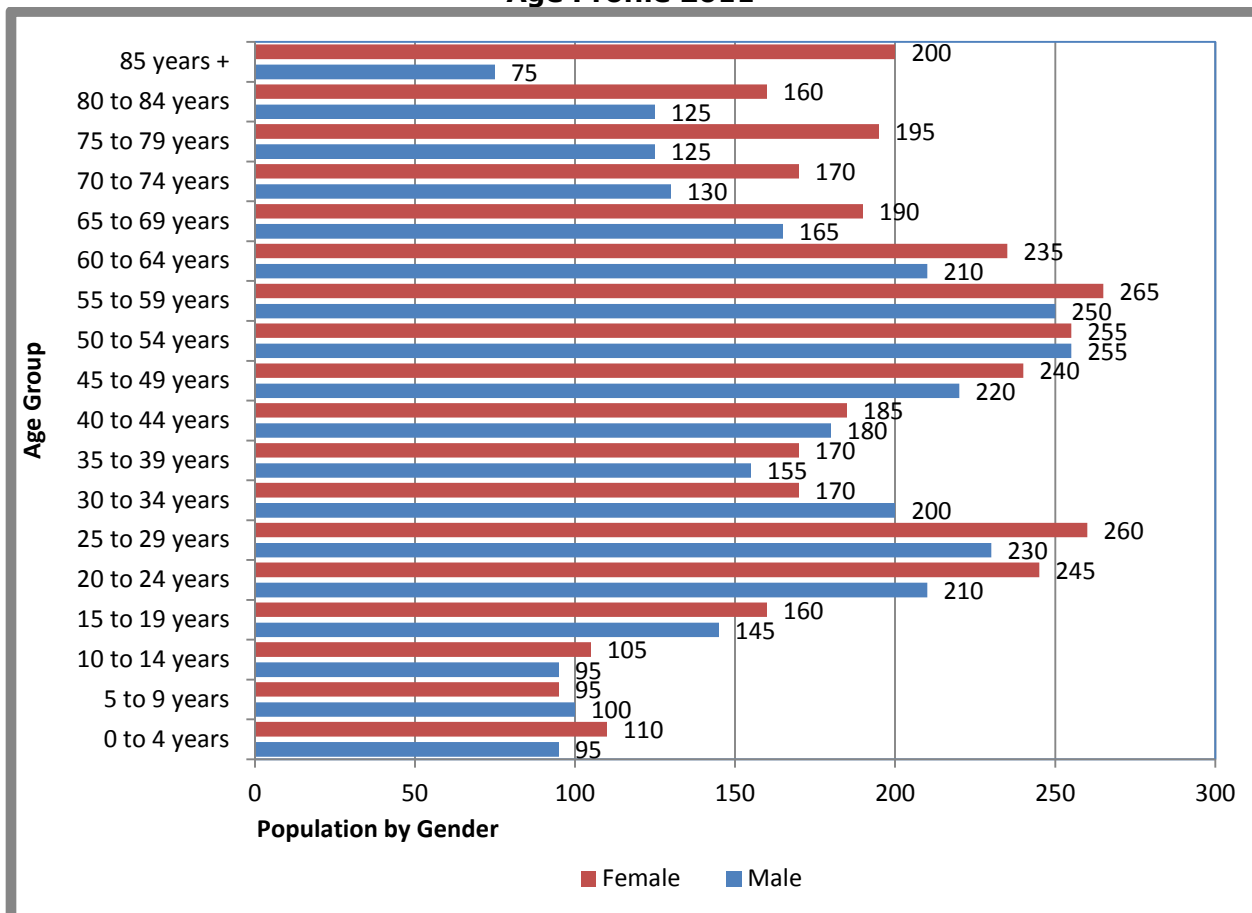
Source: StatsCan 2011 Census

Household Size 2011

Source: StatsCan 2011 Census

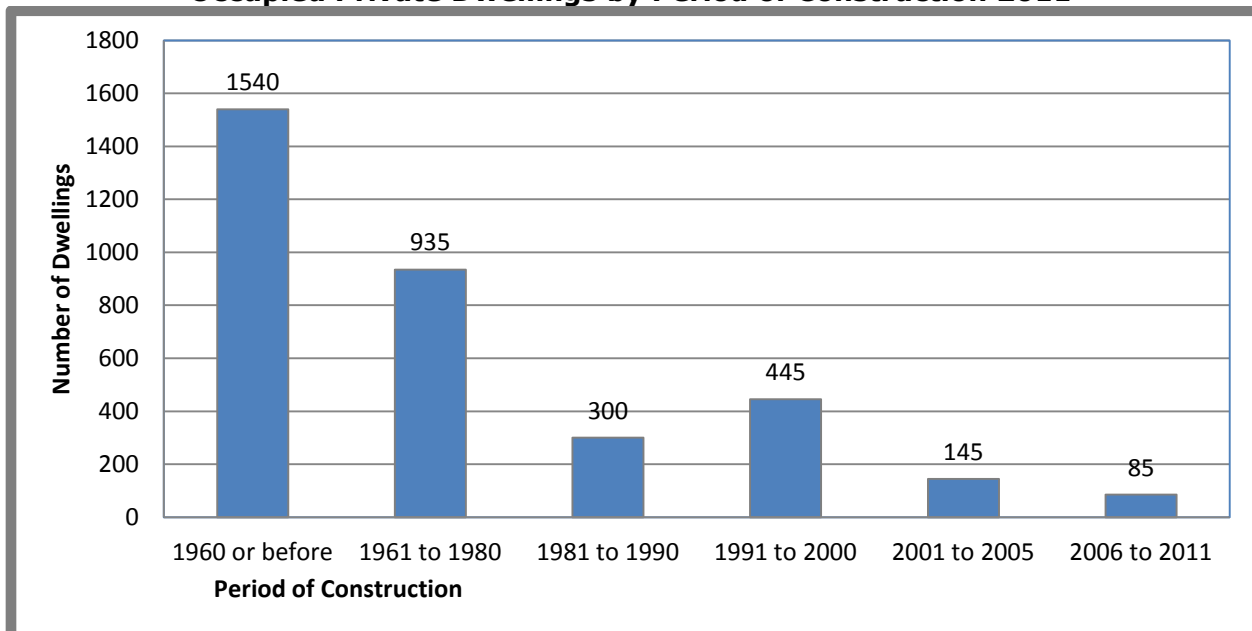
Downtown

Age Profile 2011



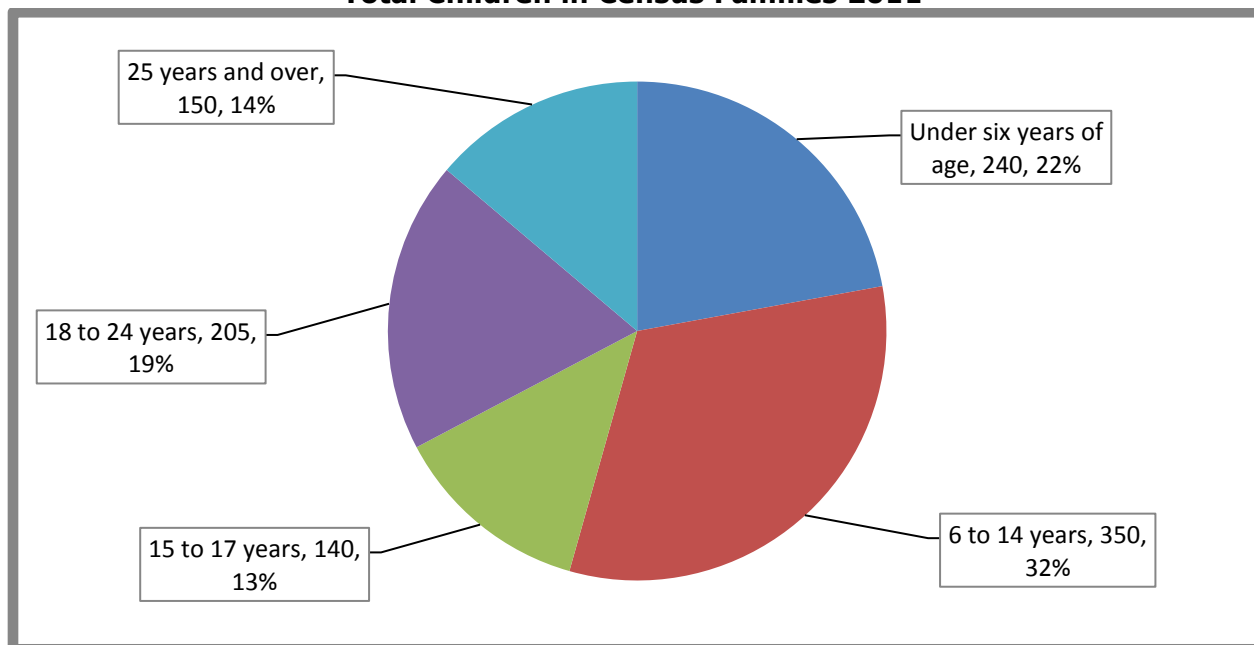
Source: StatsCan 2011 Census

Occupied Private Dwellings by Period of Construction 2011



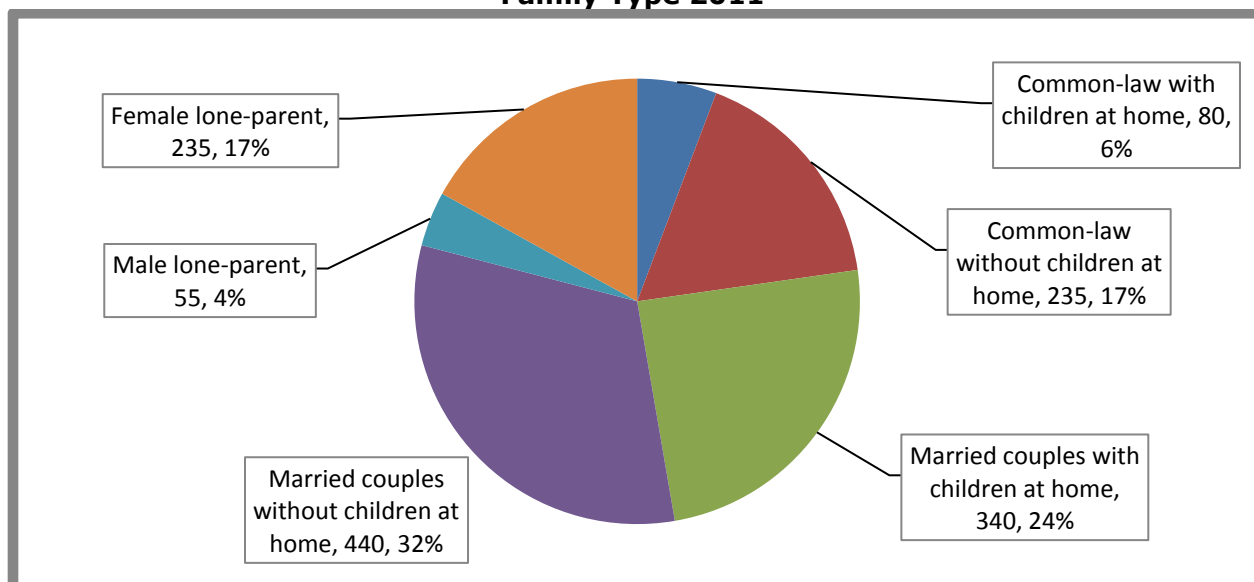
Source: StatsCan 2011 Census; National Household Survey (NHS) Profile

Total Children in Census Families 2011

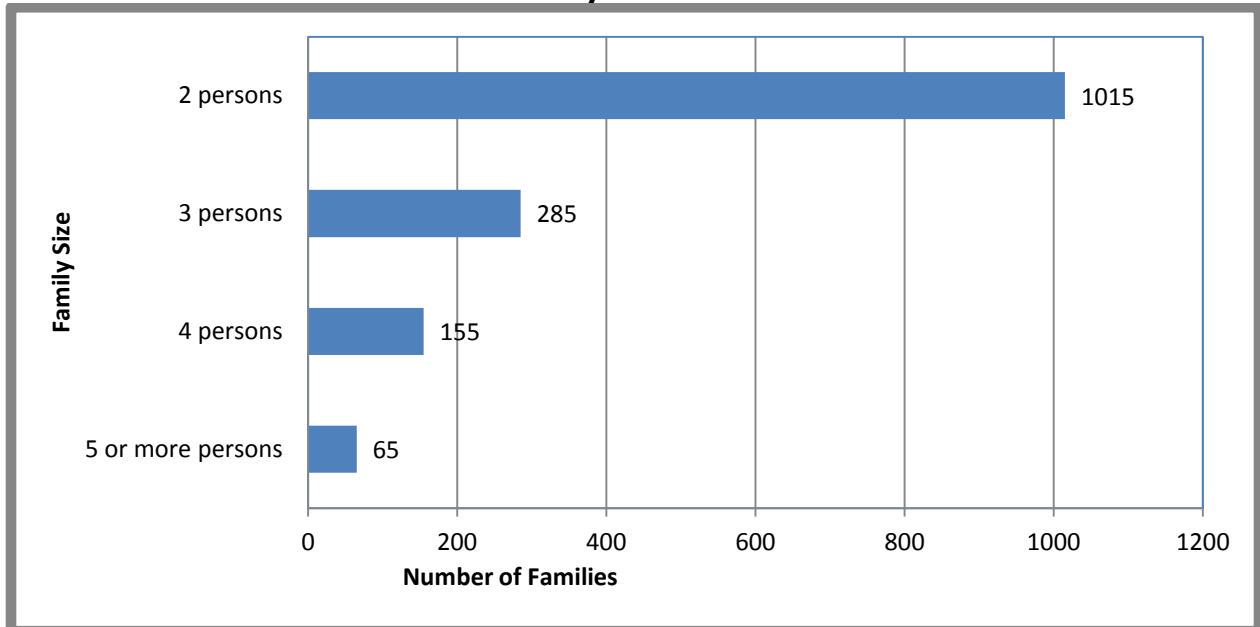


Source: StatsCan 2011 Census

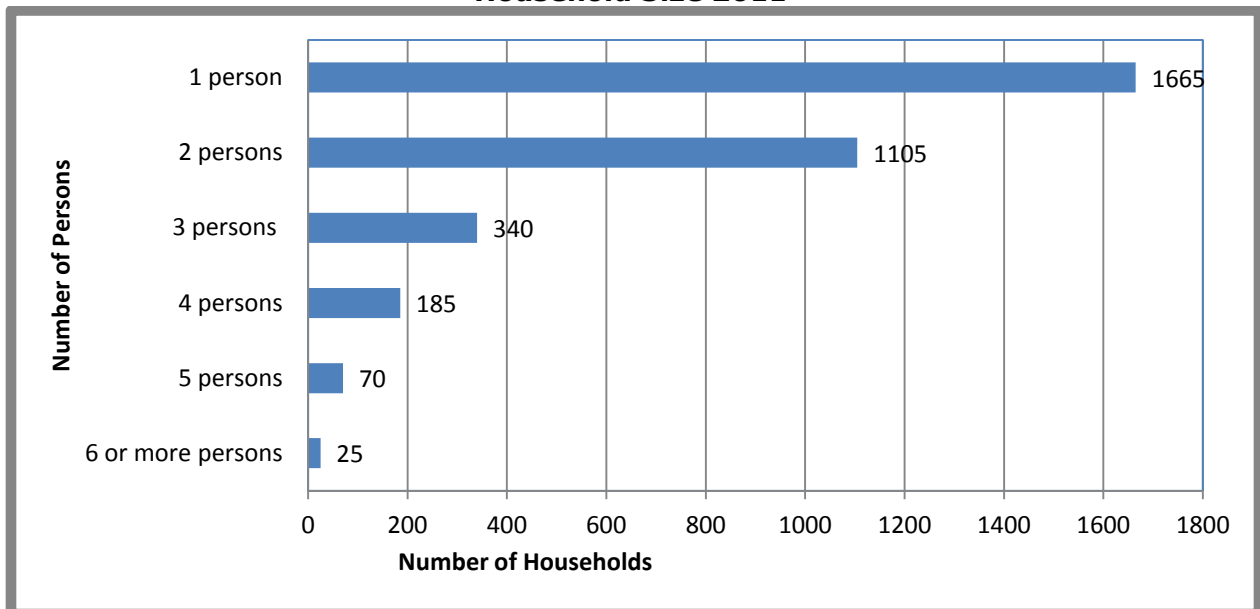
Family Type 2011



Source: StatsCan 2011 Census

Family Size 2011

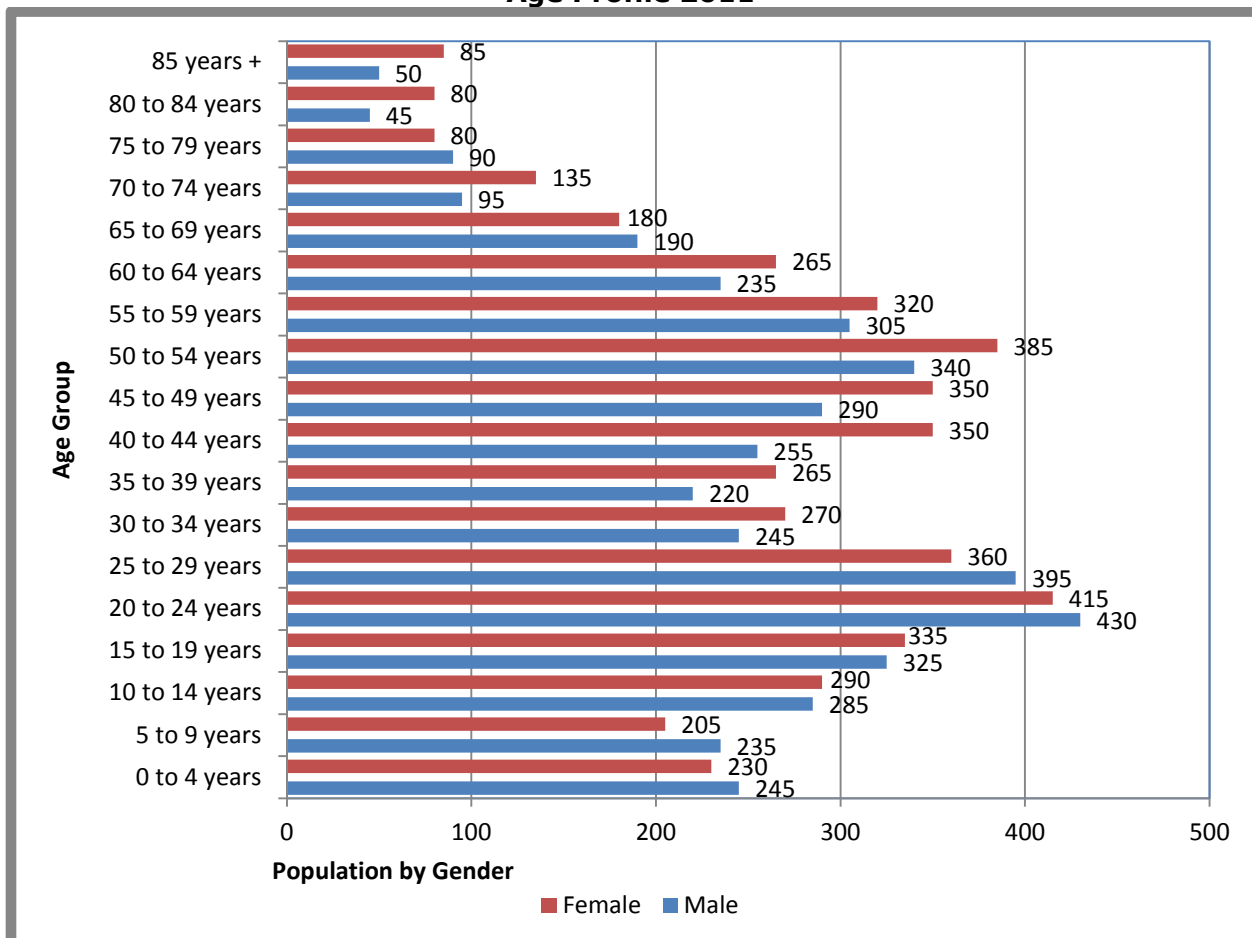
Source: StatsCan 2011 Census

Household Size 2011

Source: StatsCan 2011 Census

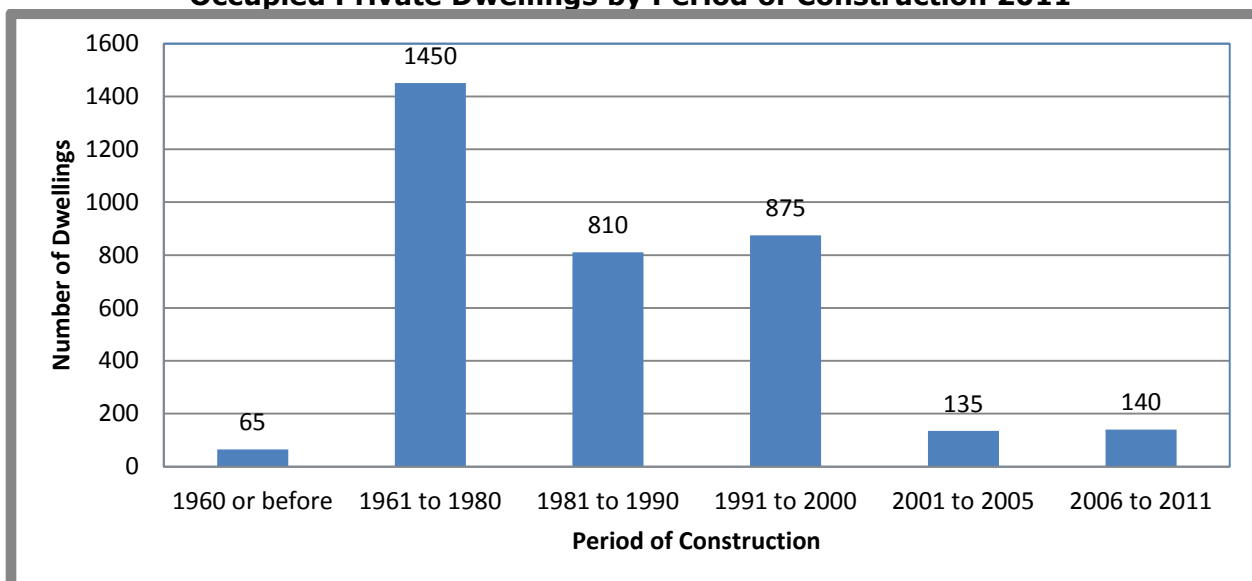
Upper Sahali

Age Profile 2011



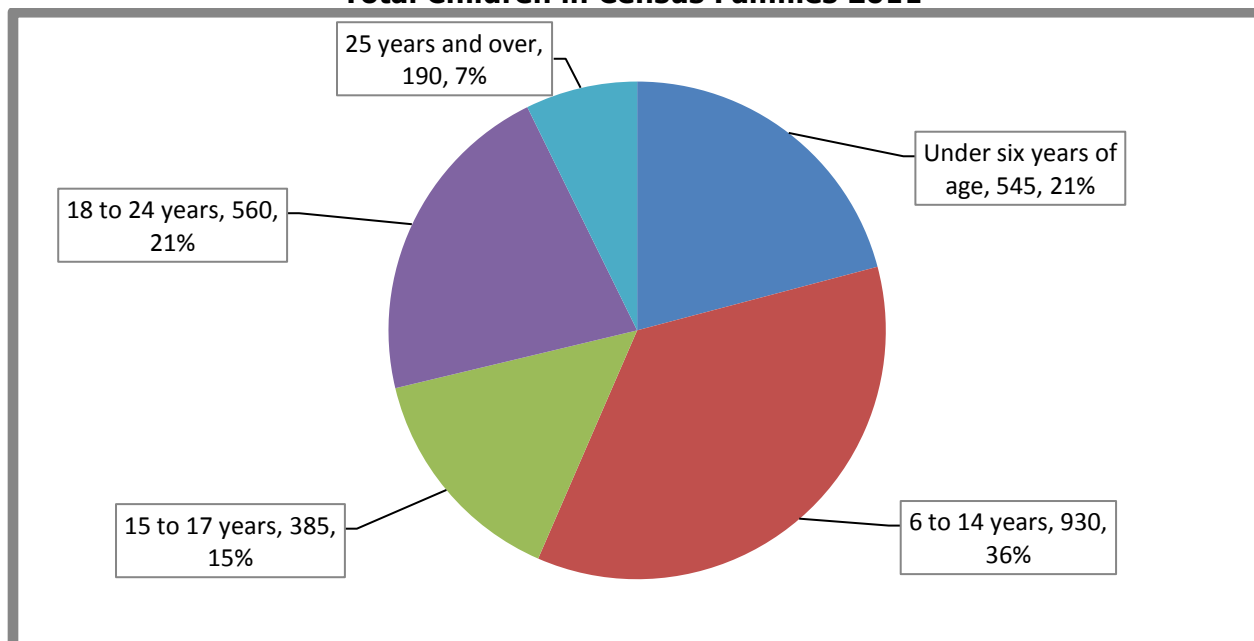
Source: StatsCan 2011 Census

Occupied Private Dwellings by Period of Construction 2011



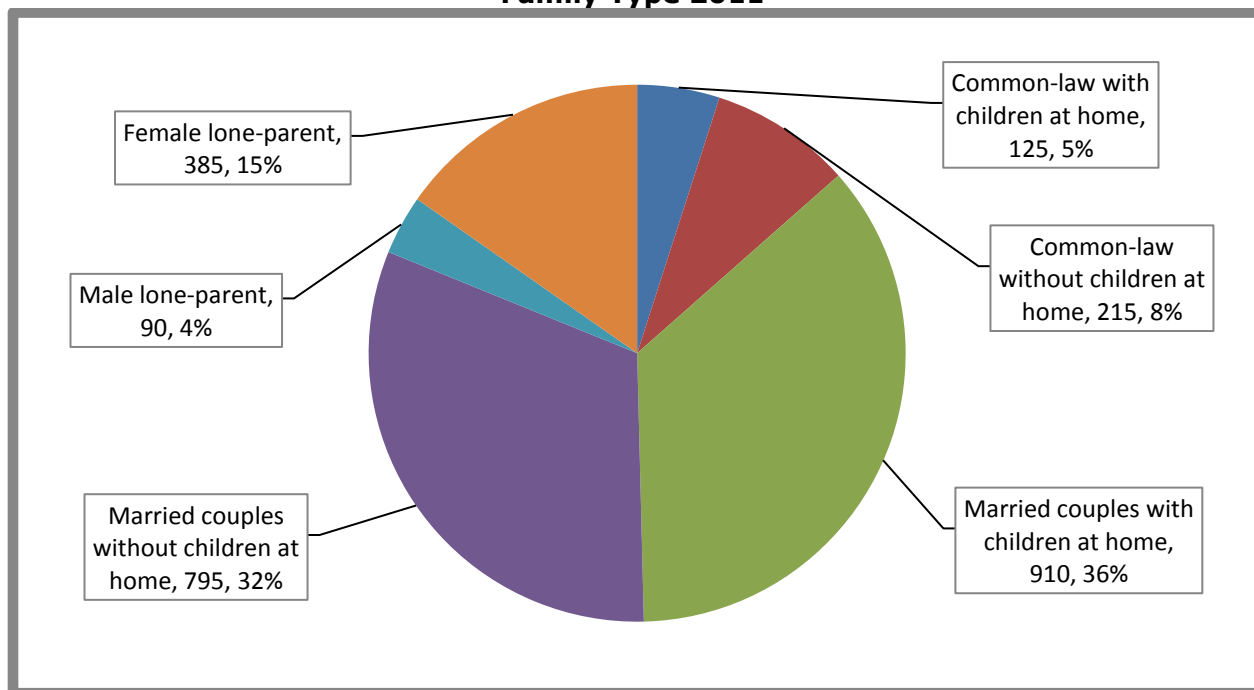
Source: StatsCan 2011 Census; National Household Survey (NHS) Profile

Total Children in Census Families 2011

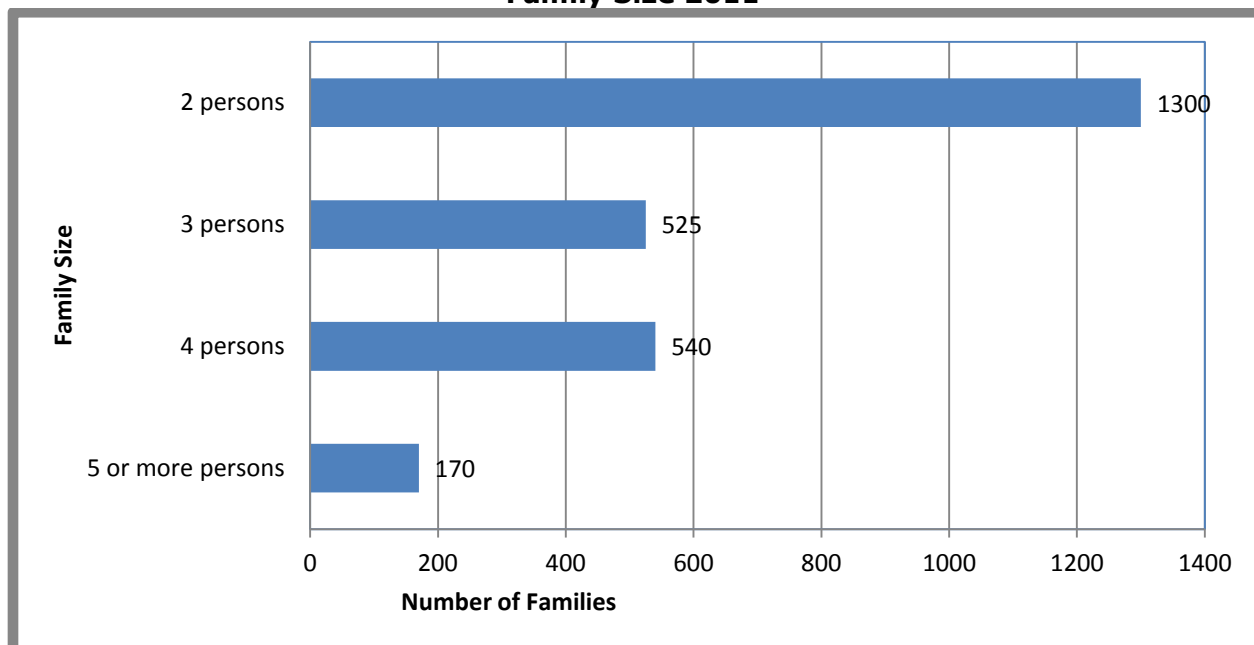


Source: StatsCan 2011 Census

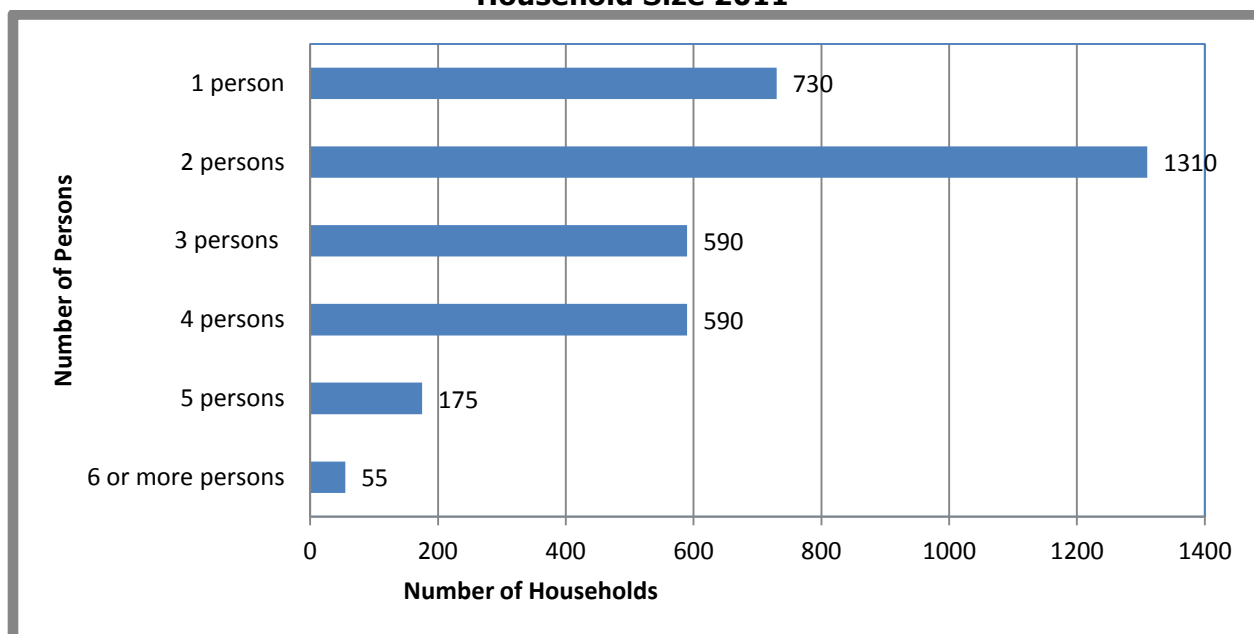
Family Type 2011



Source: StatsCan 2011 Census

Family Size 2011

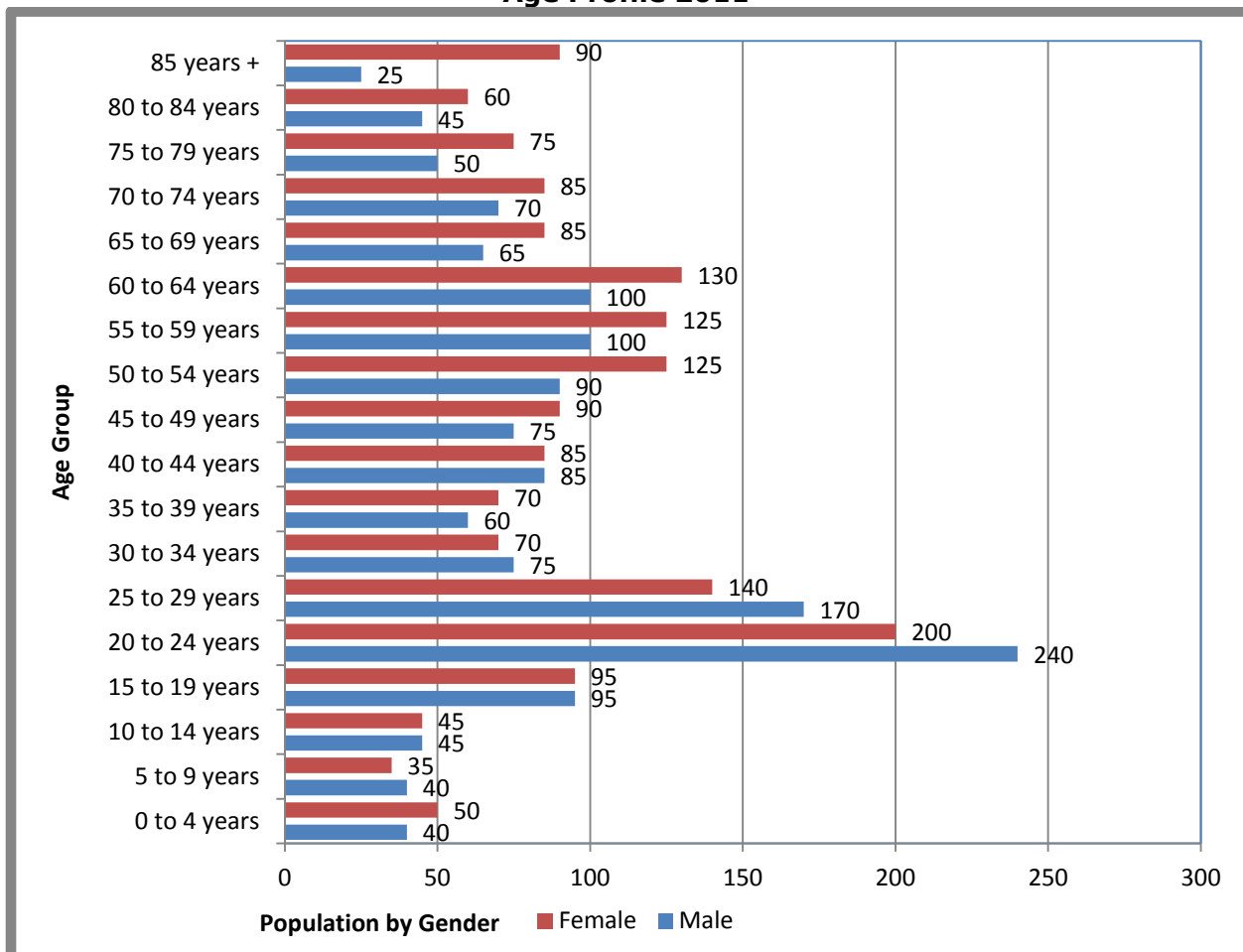
Source: StatsCan 2011 Census

Household Size 2011

Source: StatsCan 2011 Census

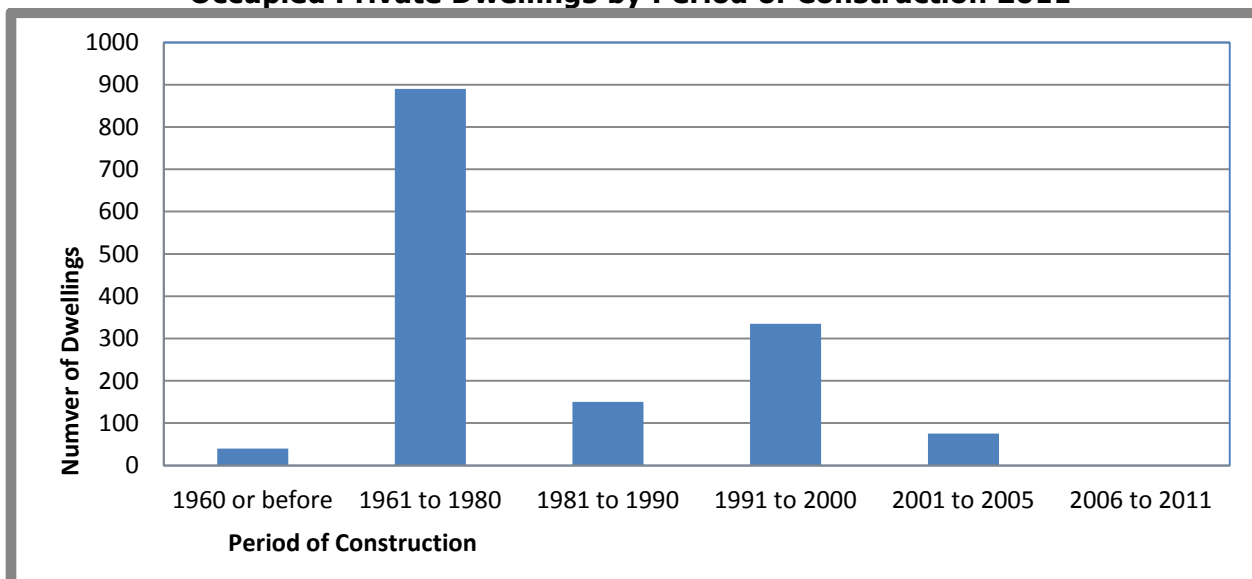
Lower Sahali

Age Profile 2011



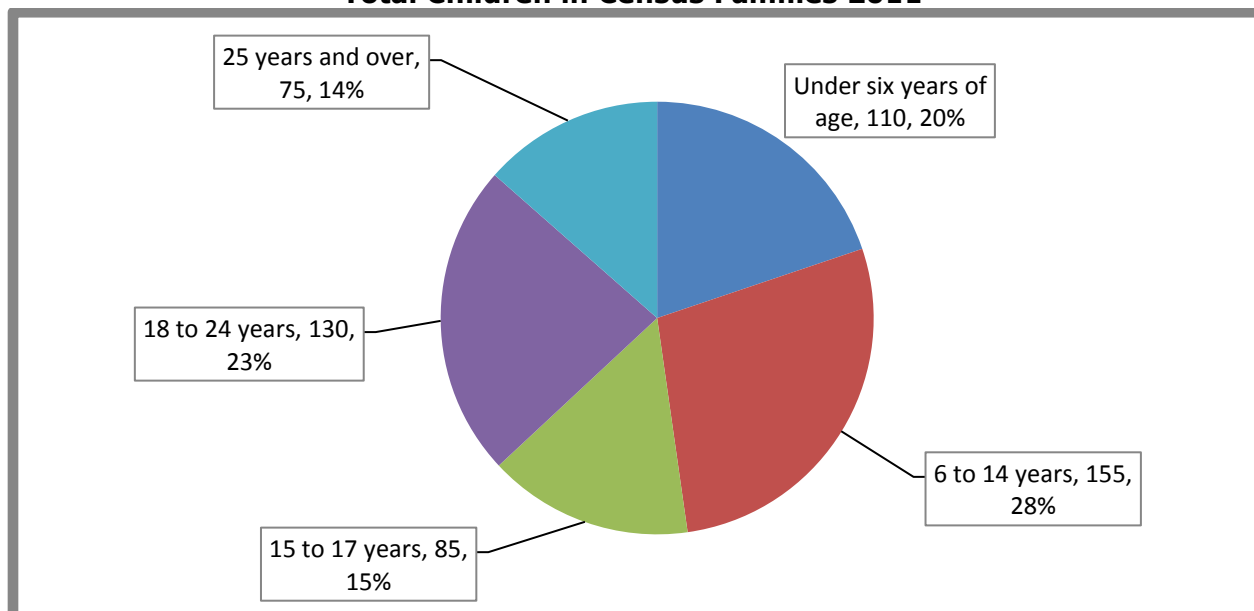
Source: StatsCan 2011 Census

Occupied Private Dwellings by Period of Construction 2011



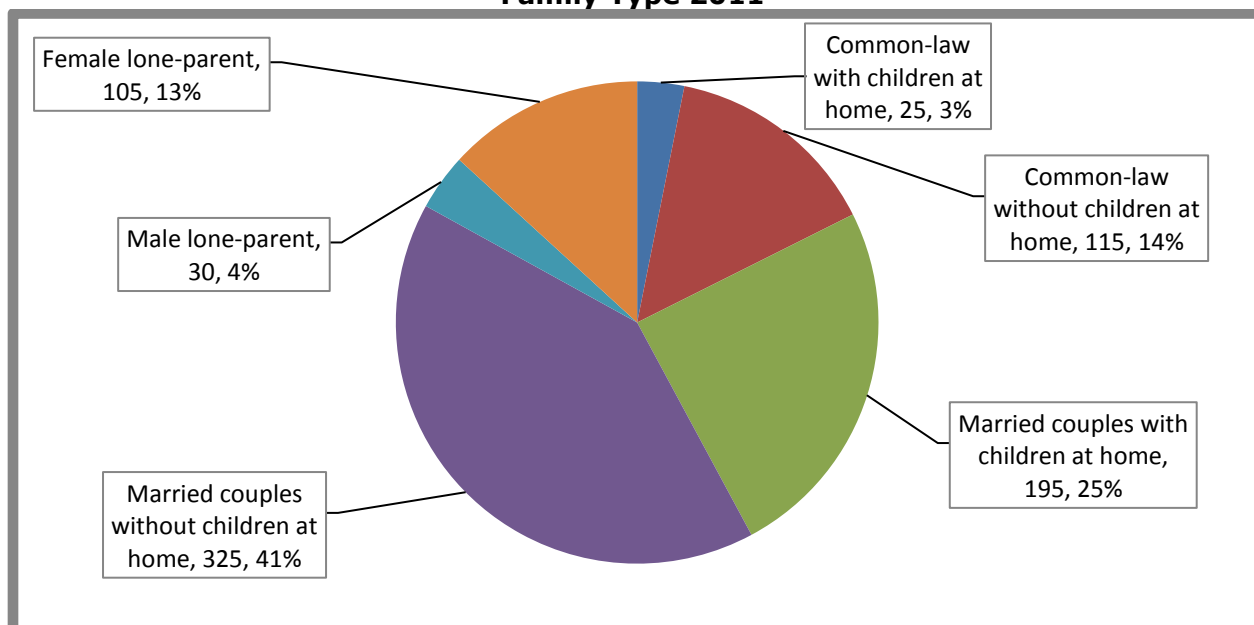
Source: StatsCan 2011 Census; National Household Survey (NHS) Profile

Total Children in Census Families 2011

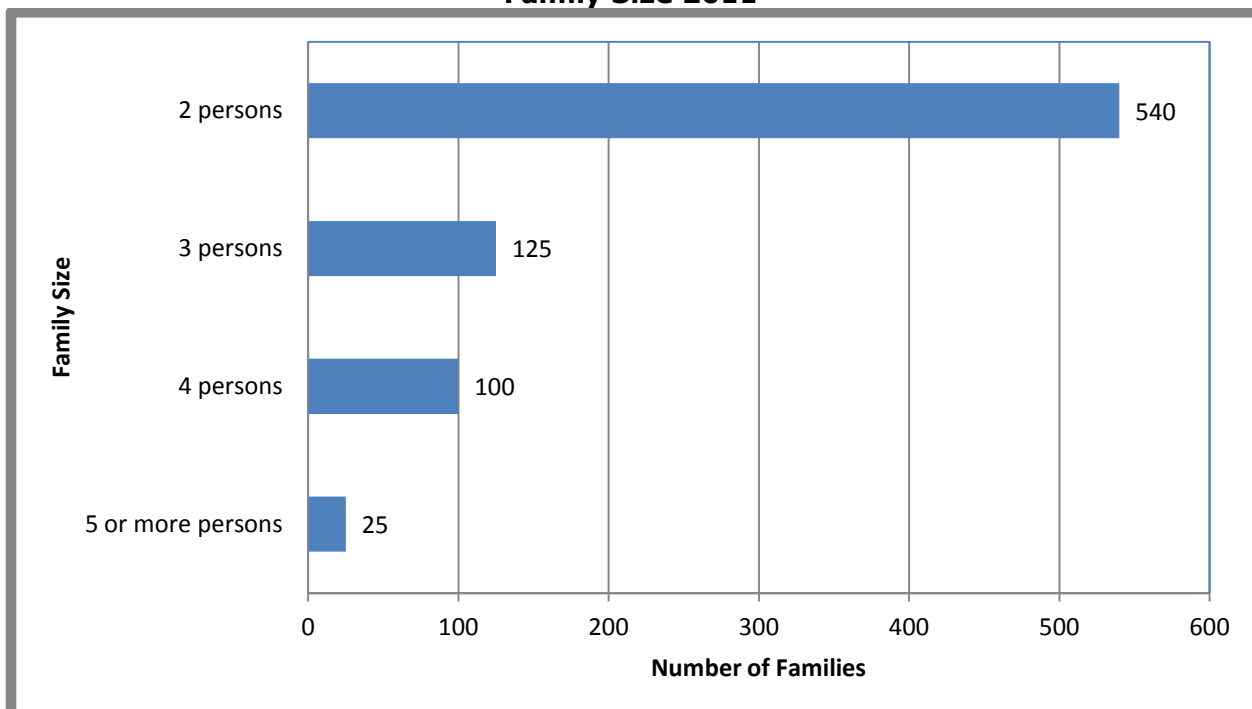


Source: StatsCan 2011 Census

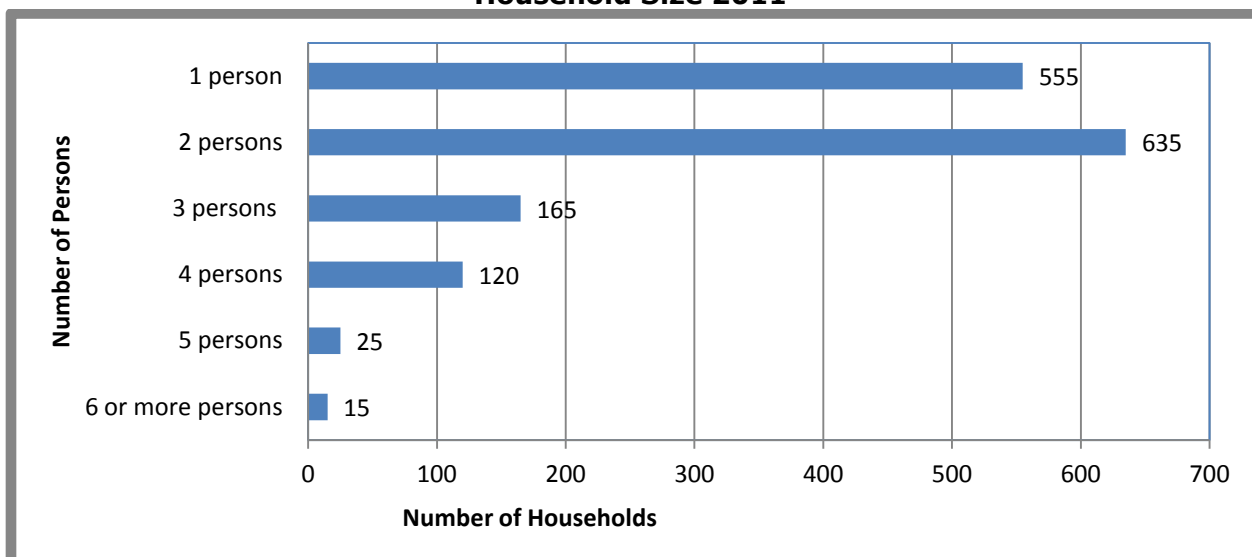
Family Type 2011



Source: StatsCan 2011 Census

Family Size 2011

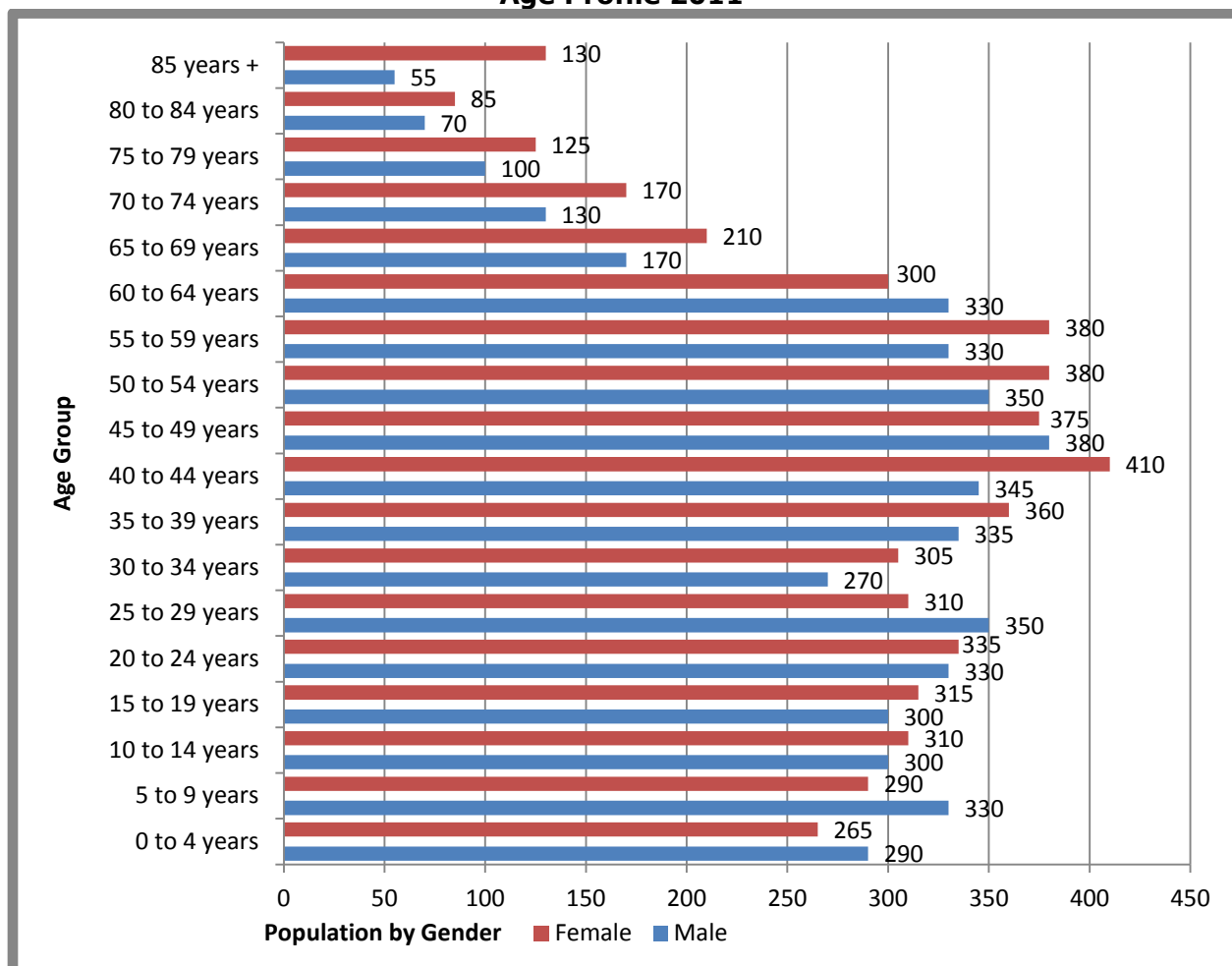
Source: StatsCan 2011 Census

Household Size 2011

Source: StatsCan 2011 Census

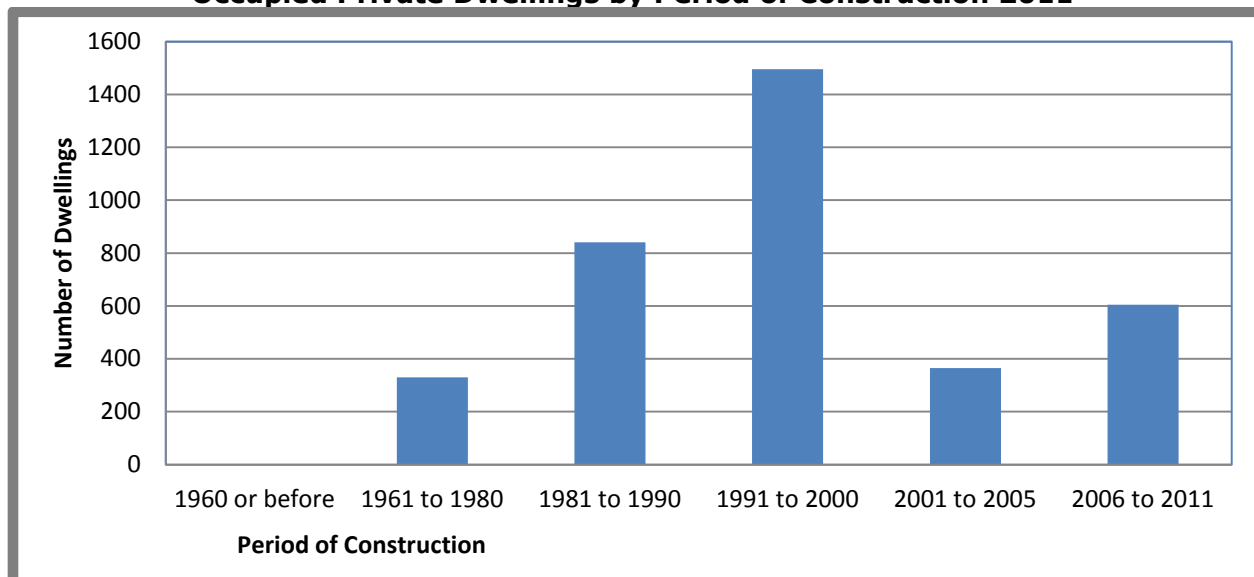
Aberdeen/Pineview Valley

Age Profile 2011



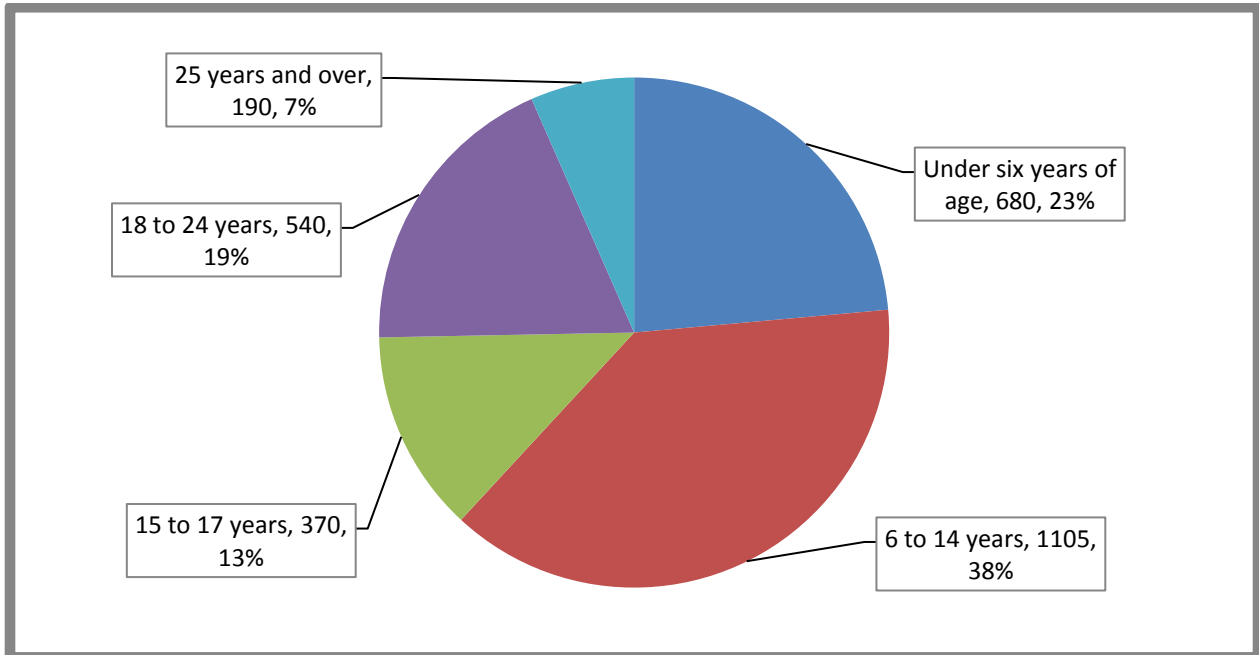
Source: StatsCan 2011 Census

Occupied Private Dwellings by Period of Construction 2011



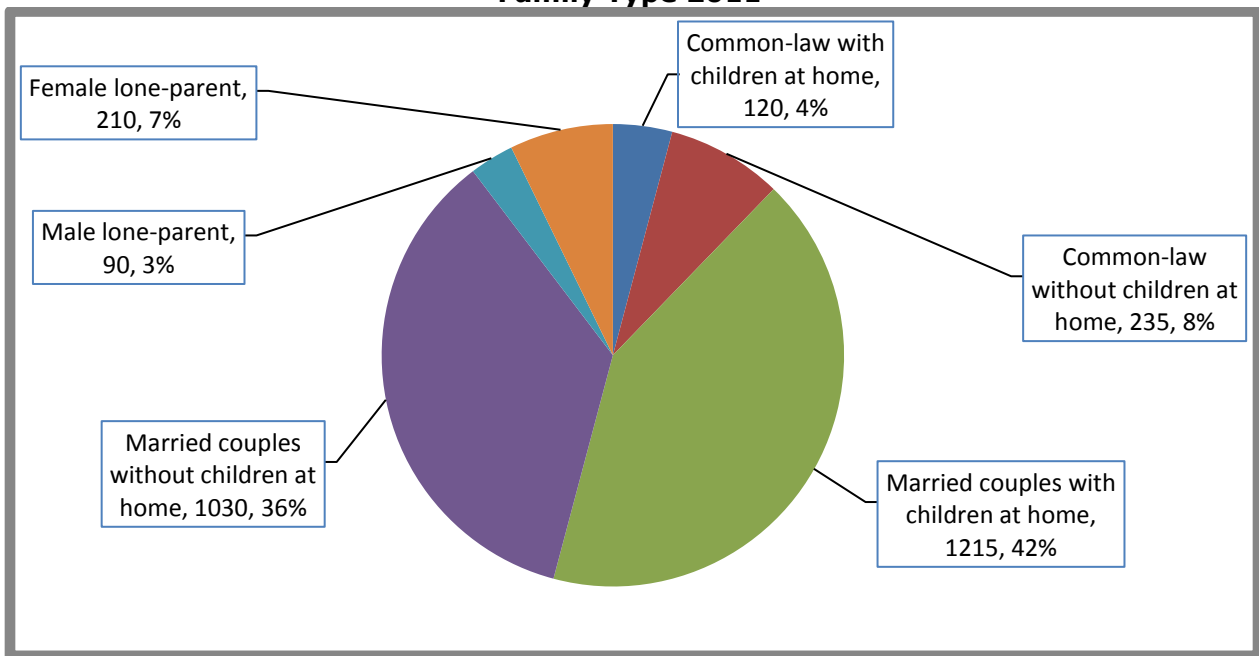
Source: StatsCan 2011 Census; National Household Survey (NHS) Profile

Total Children in Census Families 2011

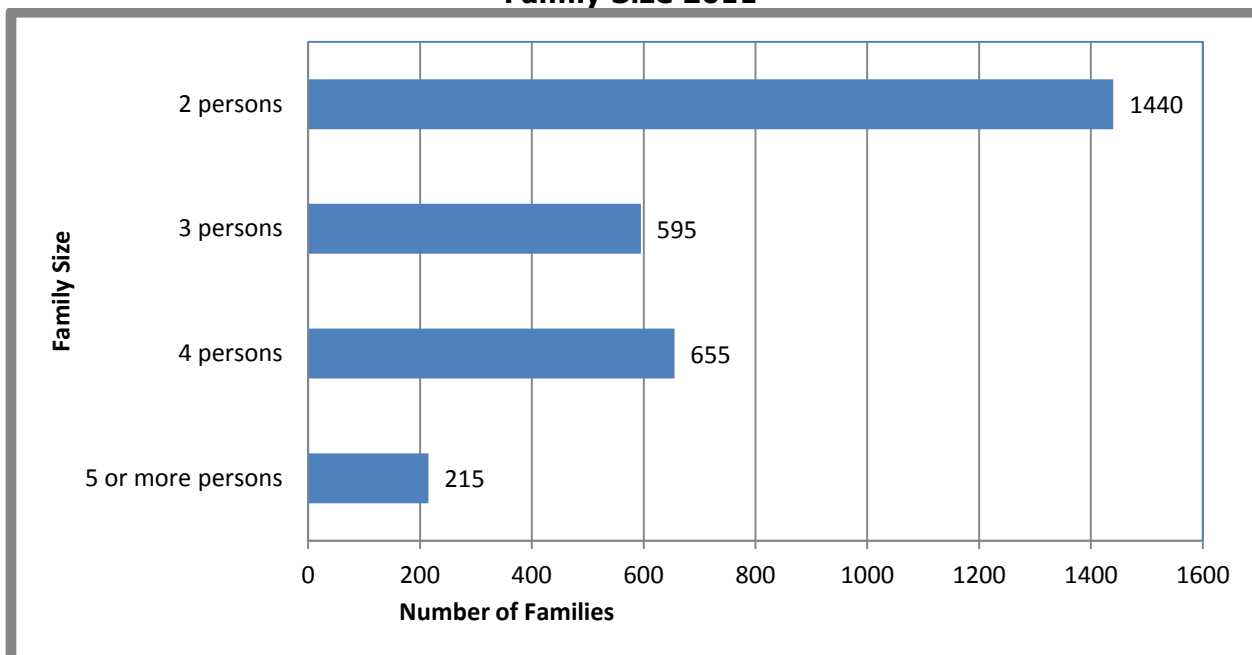


Source: StatsCan 2011 Census

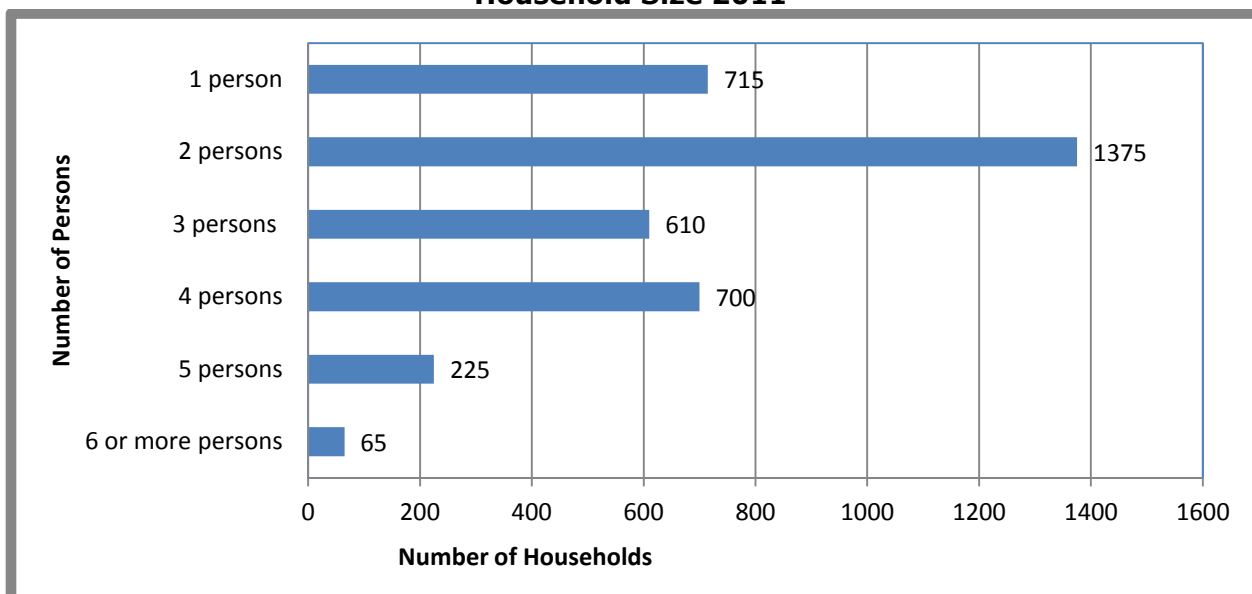
Family Type 2011



Source: StatsCan 2011 Census

Family Size 2011

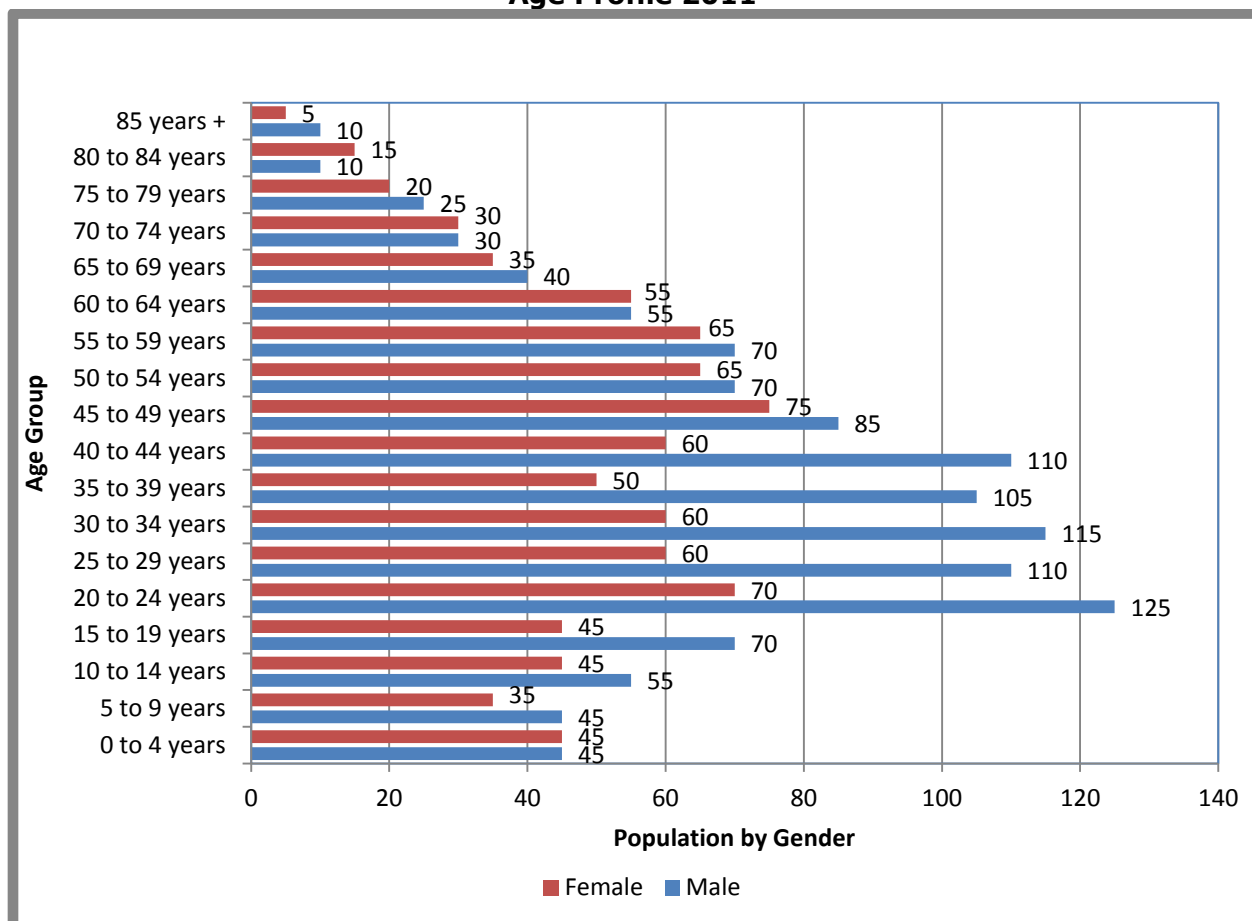
Source: StatsCan 2011 Census

Household Size 2011

Source: StatsCan 2011 Census

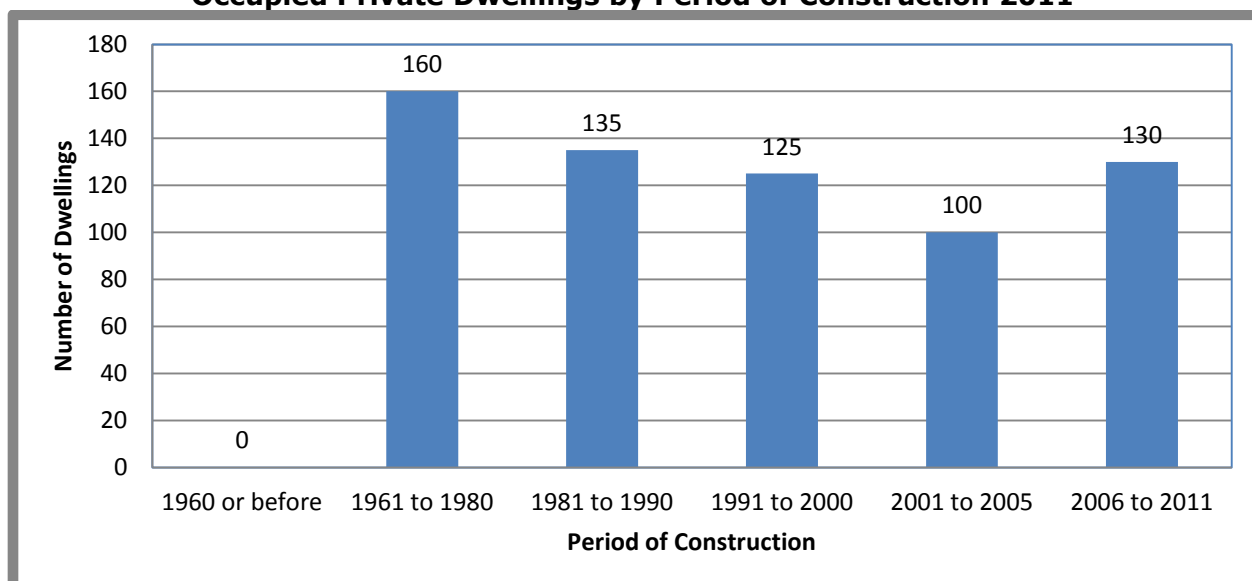
Mount Dufferin

Age Profile 2011



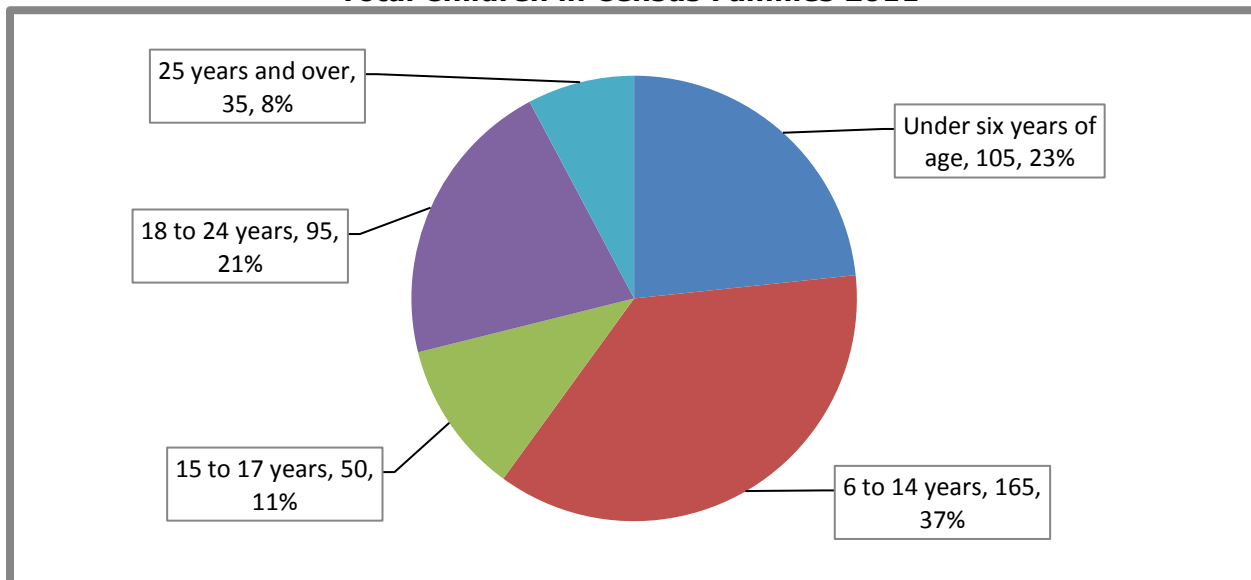
Source: StatsCan 2011 Census

Occupied Private Dwellings by Period of Construction 2011



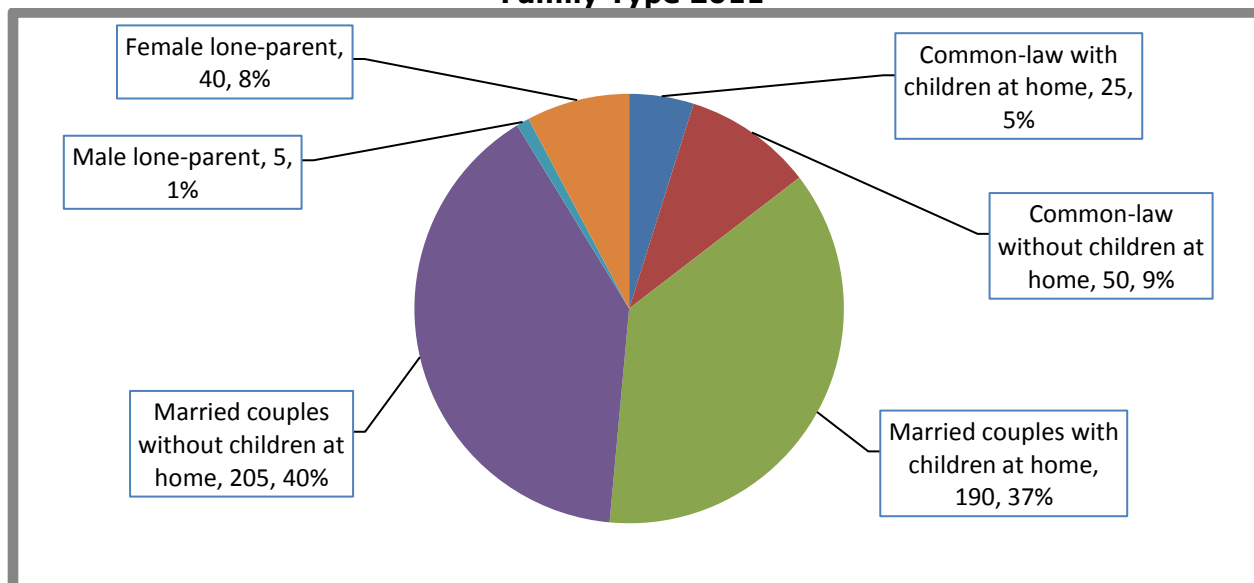
Source: StatsCan 2011 Census; National Household Survey (NHS) Profile

Total Children in Census Families 2011

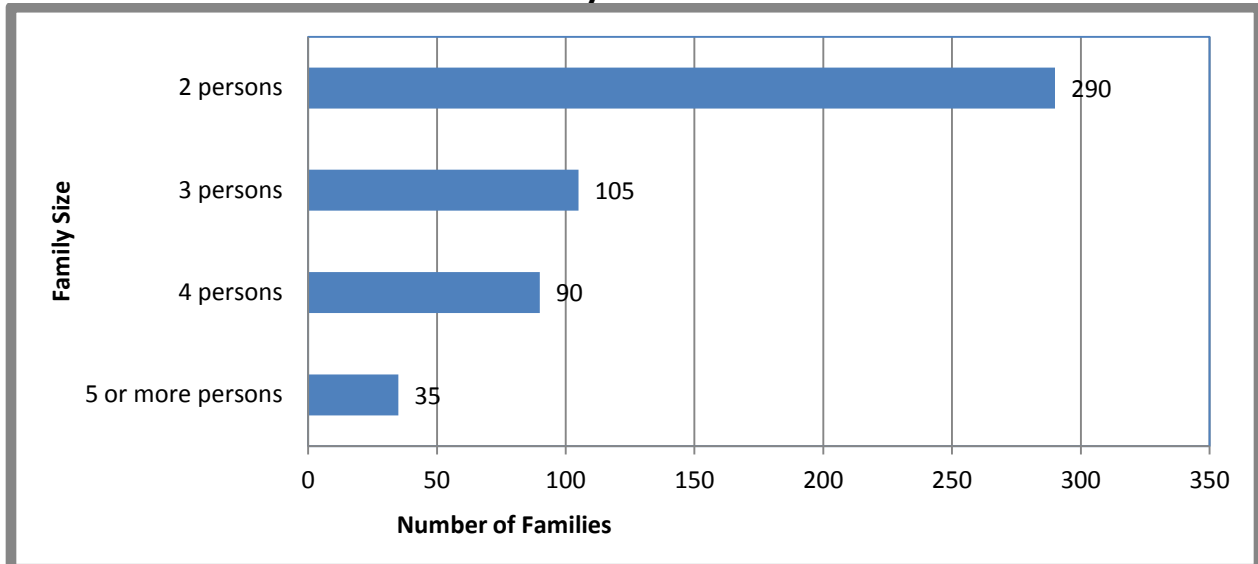


Source: StatsCan 2011 Census

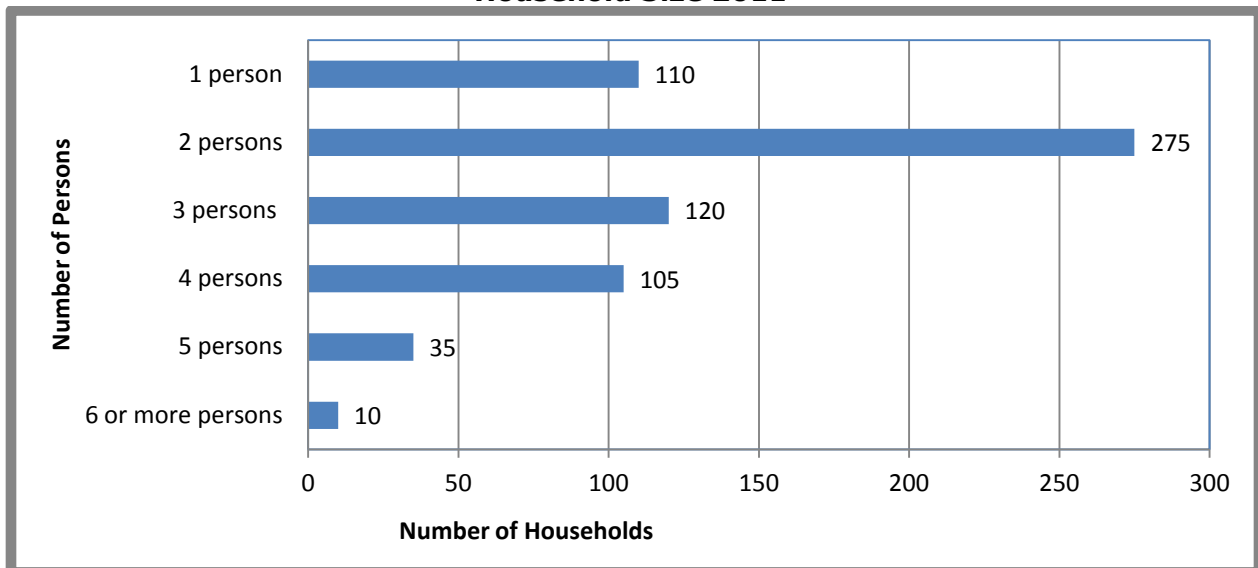
Family Type 2011



Source: StatsCan 2011 Census

Family Size 2011

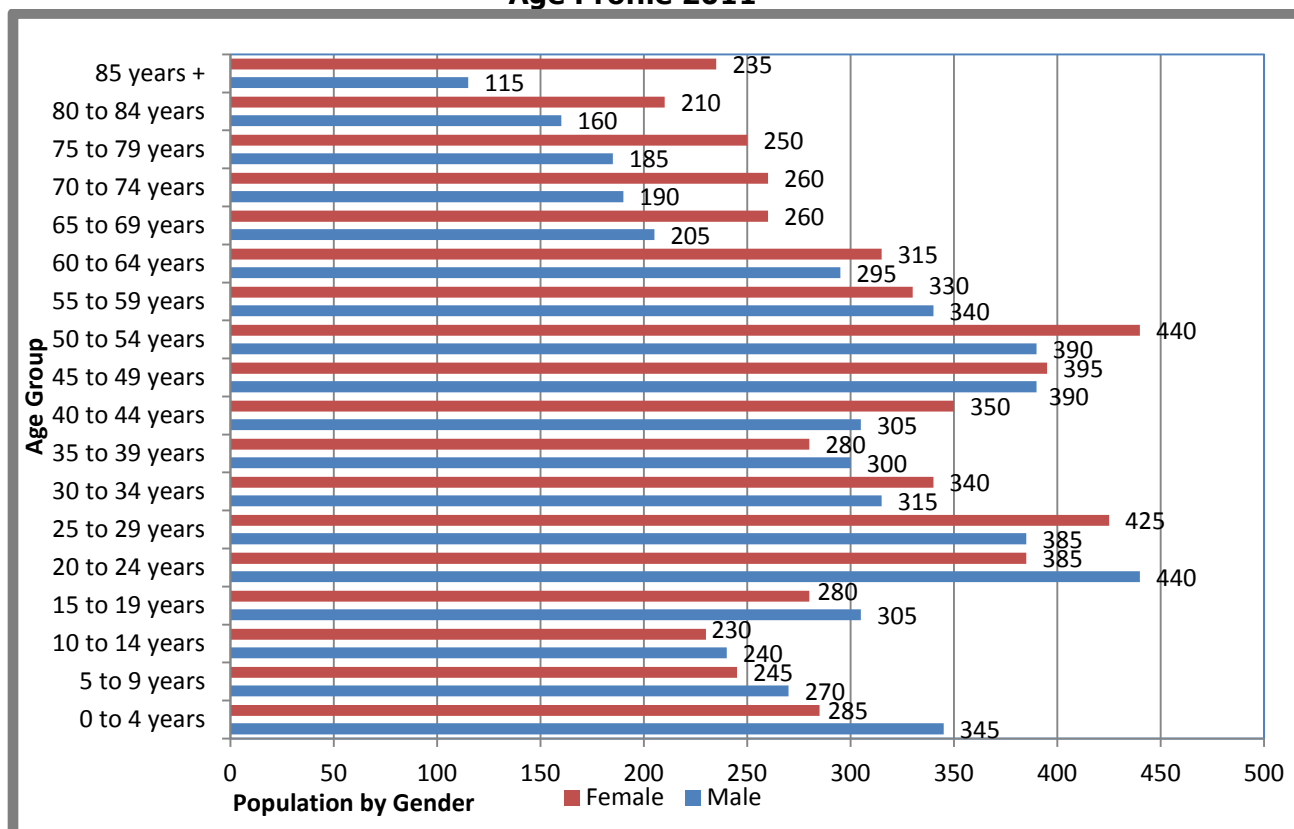
Source: StatsCan 2011 Census

Household Size 2011

Source: StatsCan 2011 Census

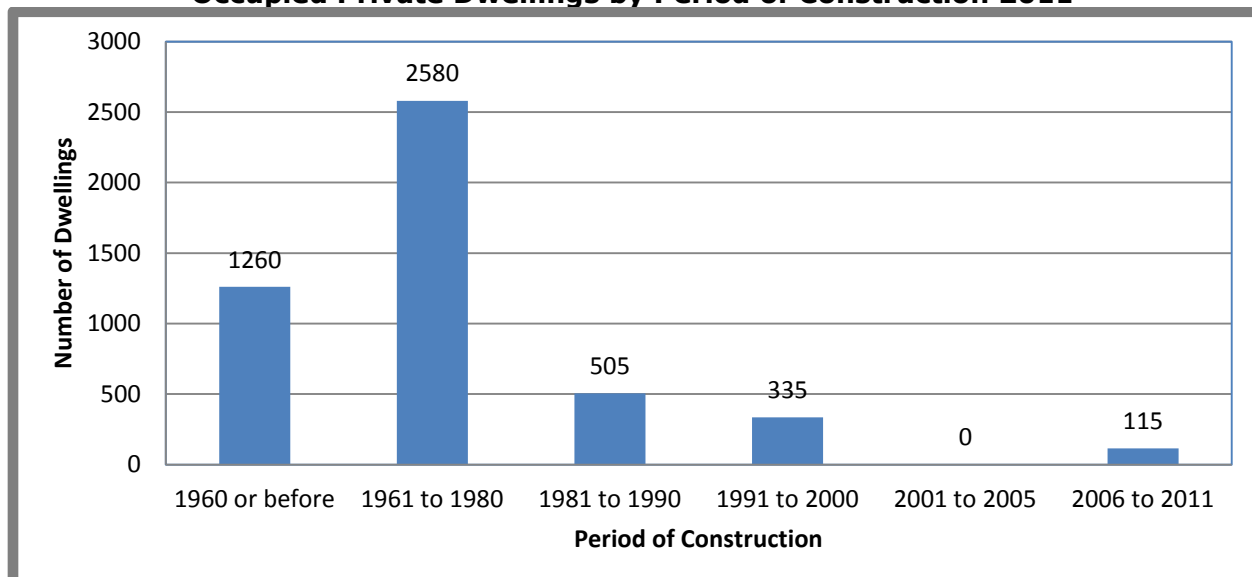
North Shore

Age Profile 2011



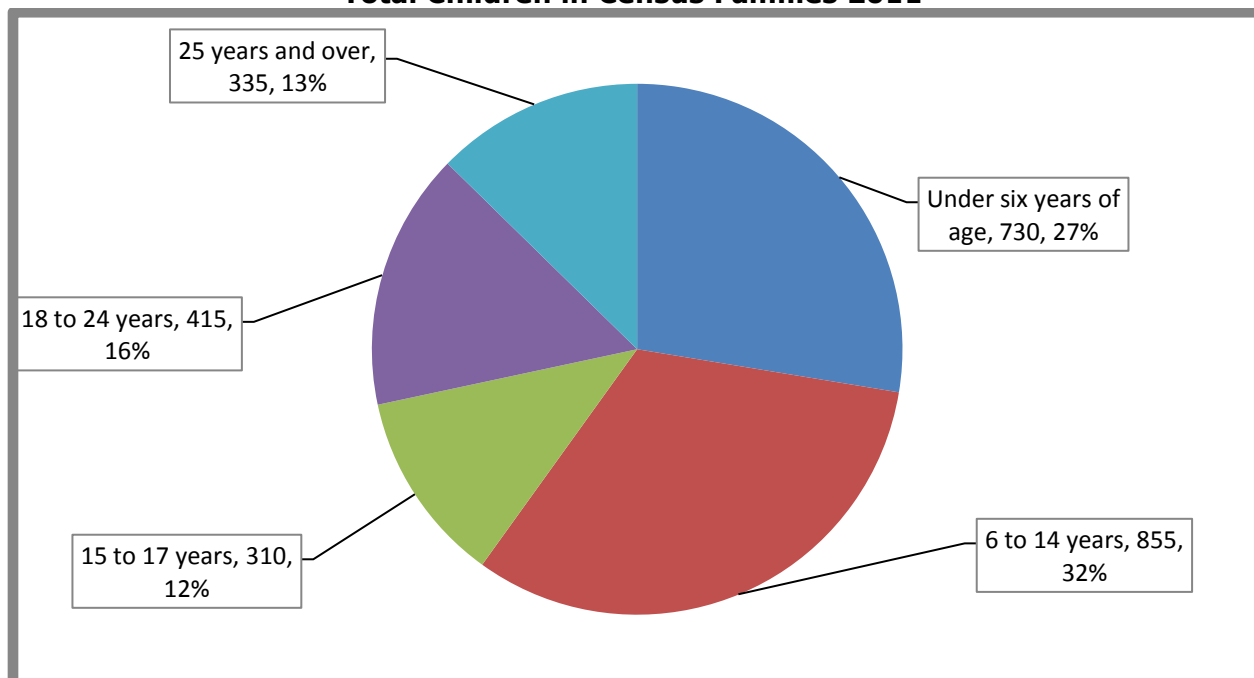
Source: StatsCan 2011 Census

Occupied Private Dwellings by Period of Construction 2011



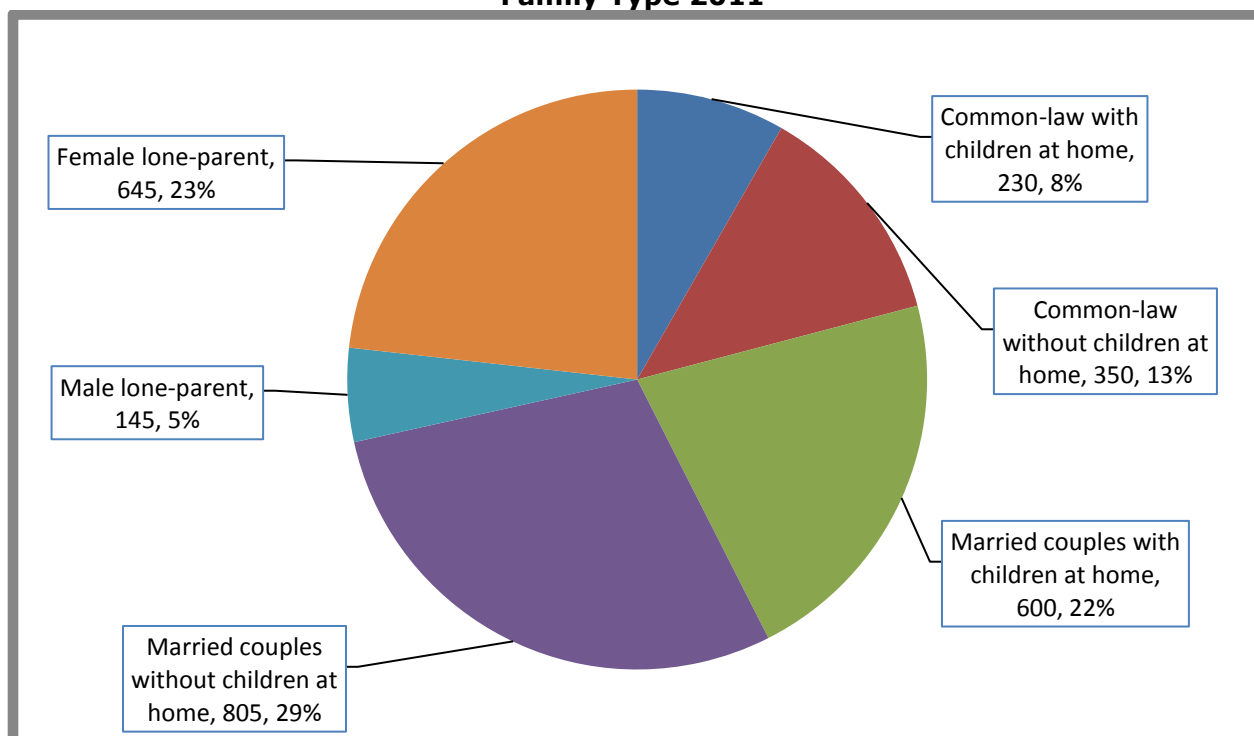
Source: StatsCan 2011 Census; National Household Survey (NHS) Profile

Total Children in Census Families 2011

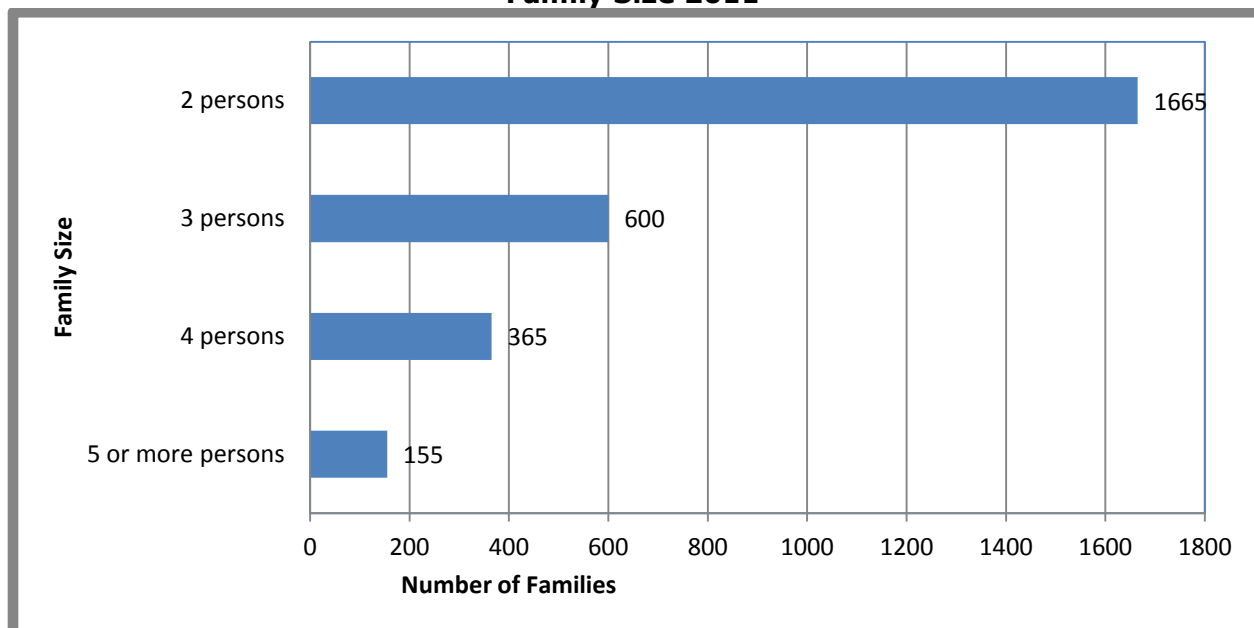


Source: StatsCan 2011 Census

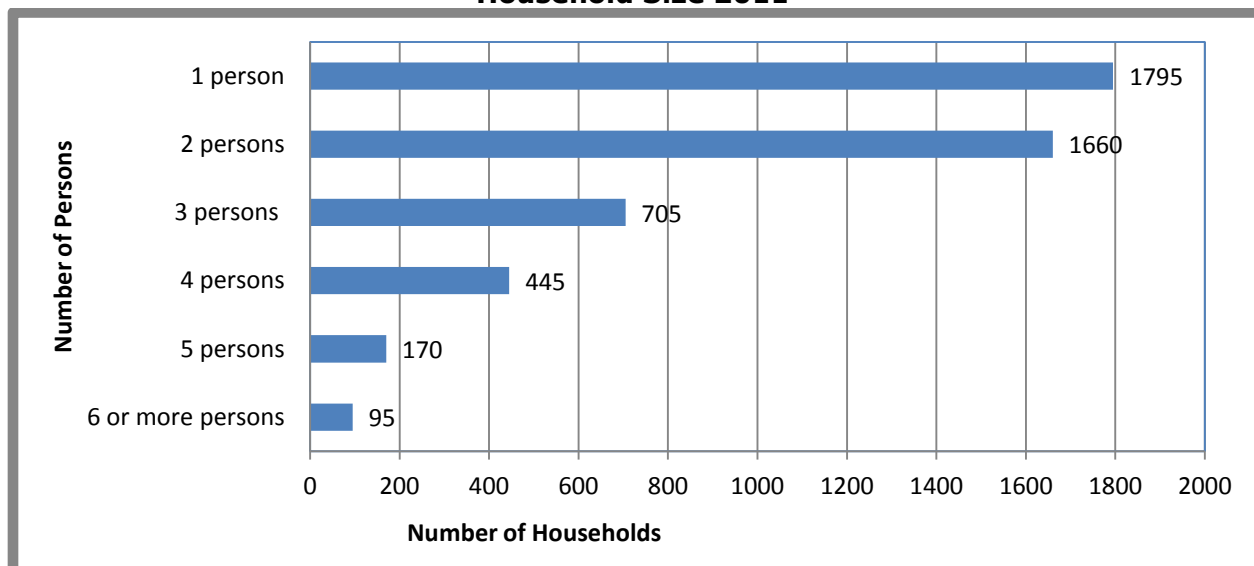
Family Type 2011



Source: StatsCan 2011 Census

Family Size 2011

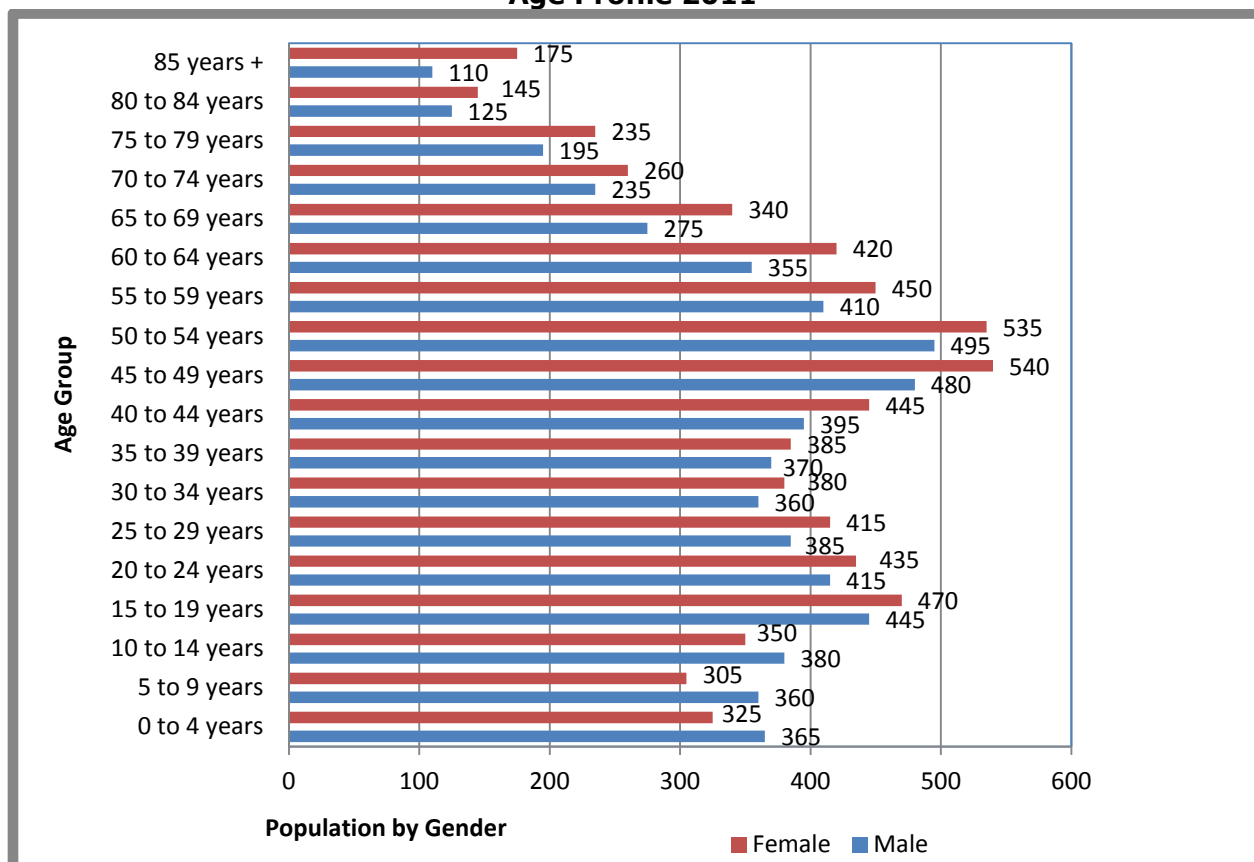
Source: StatsCan 2011 Census

Household Size 2011

Source: StatsCan 2011 Census

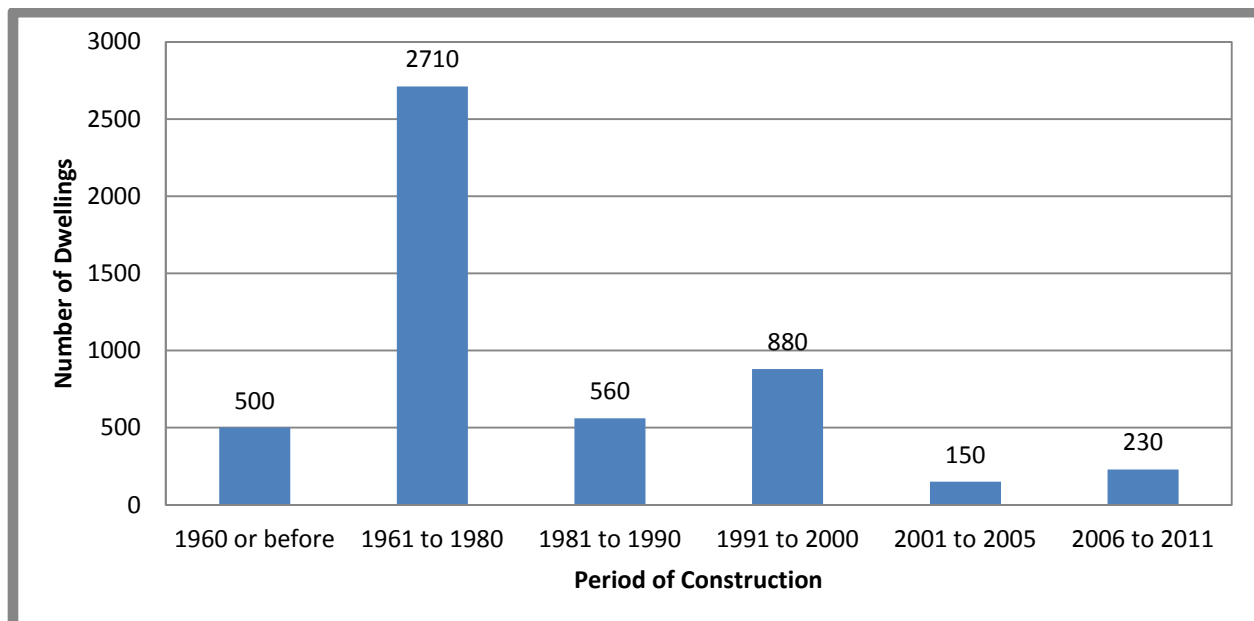
Brocklehurst

Age Profile 2011



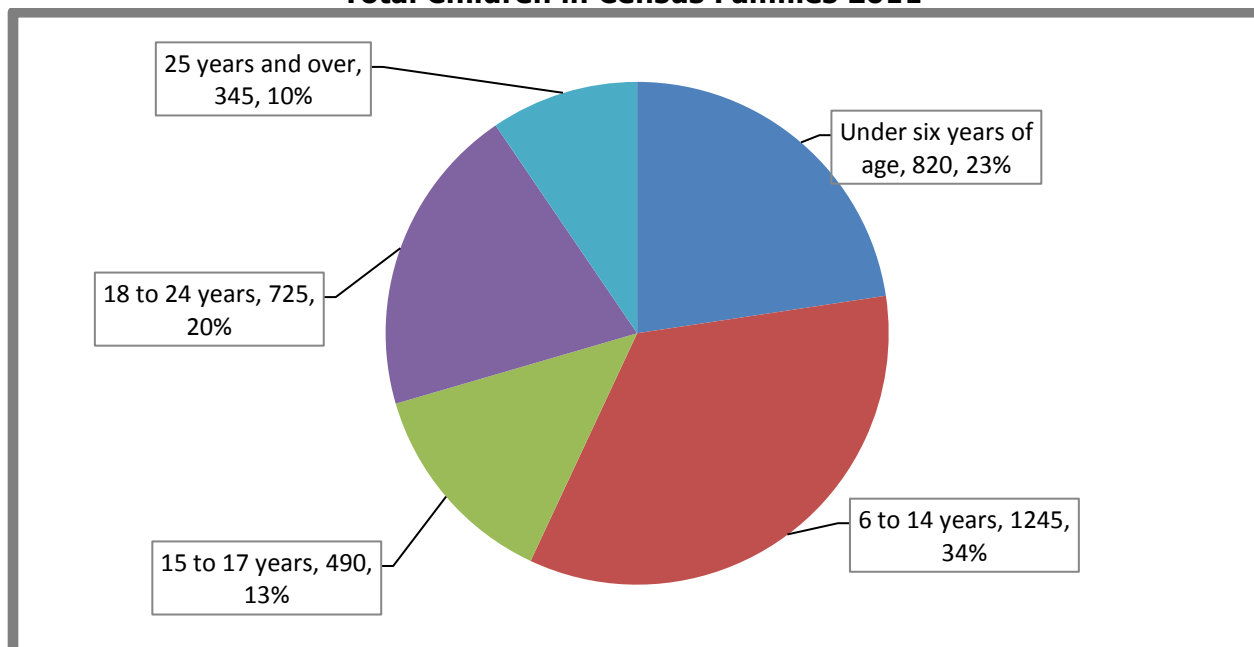
Source: StatsCan 2011 Census

Occupied Private Dwellings by Period of Construction 2011



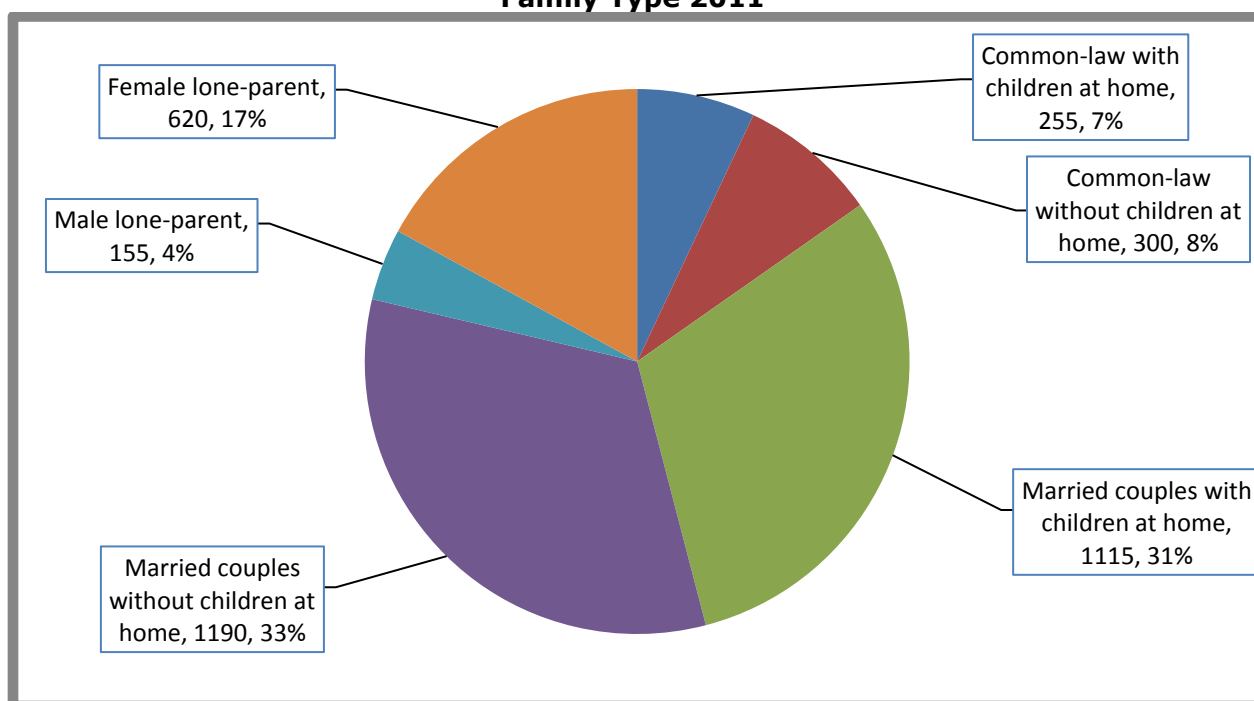
Source: StatsCan 2011 Census; National Household Survey (NHS) Profile

Total Children in Census Families 2011

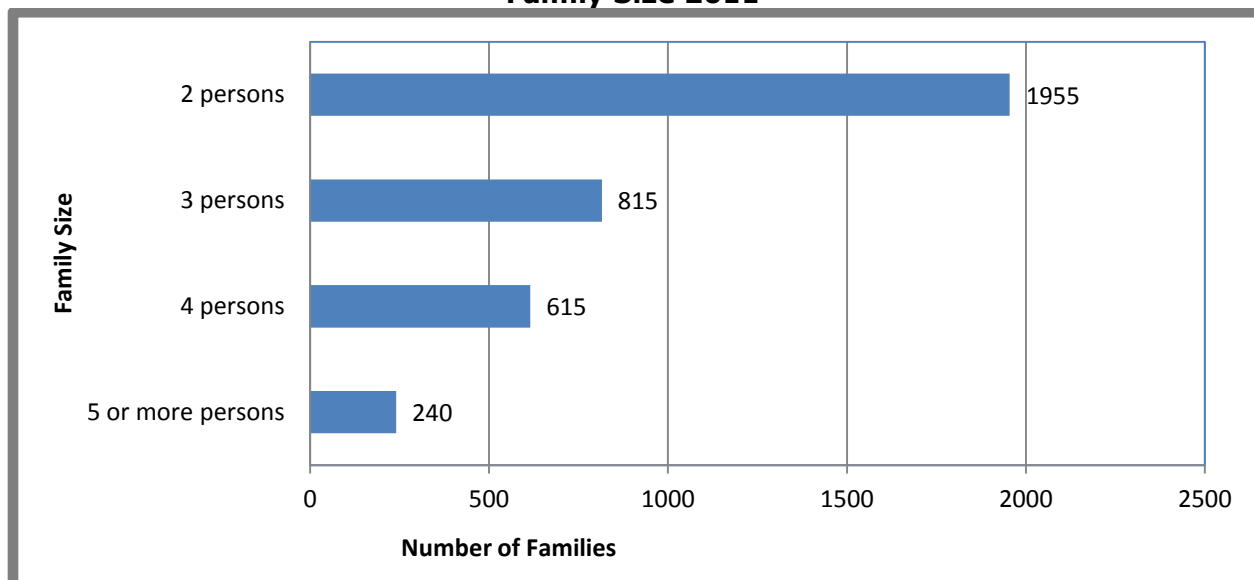


Source: StatsCan 2011 Census

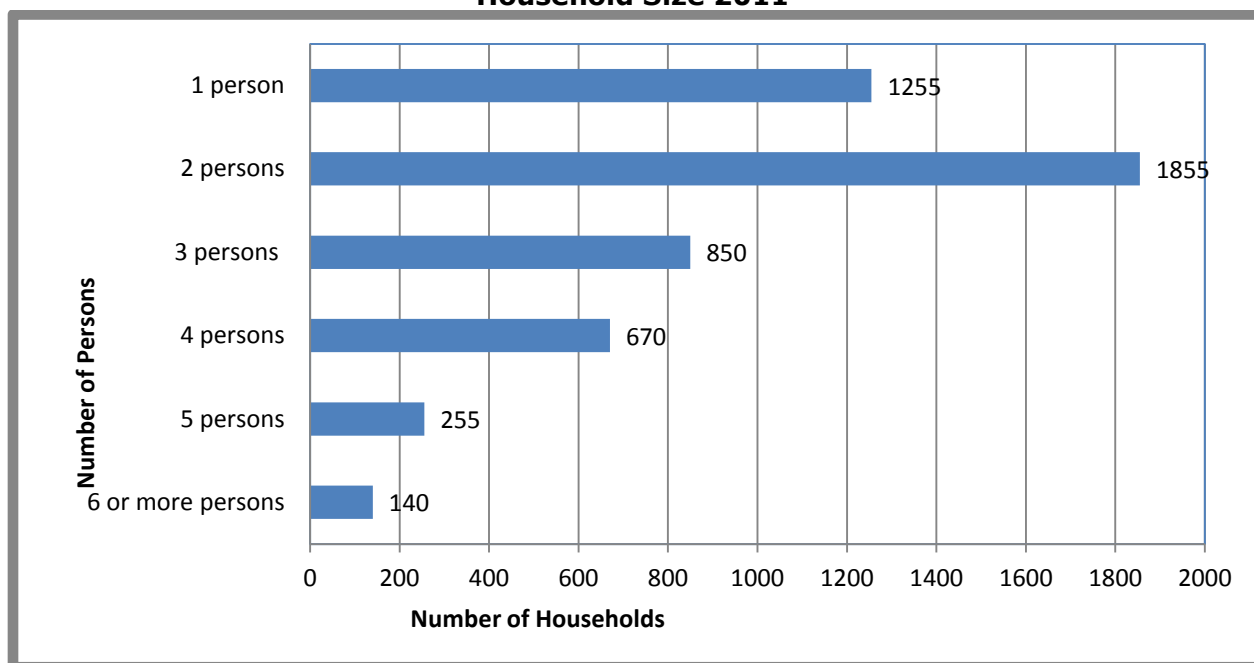
Family Type 2011



Source: StatsCan 2011 Census

Family Size 2011

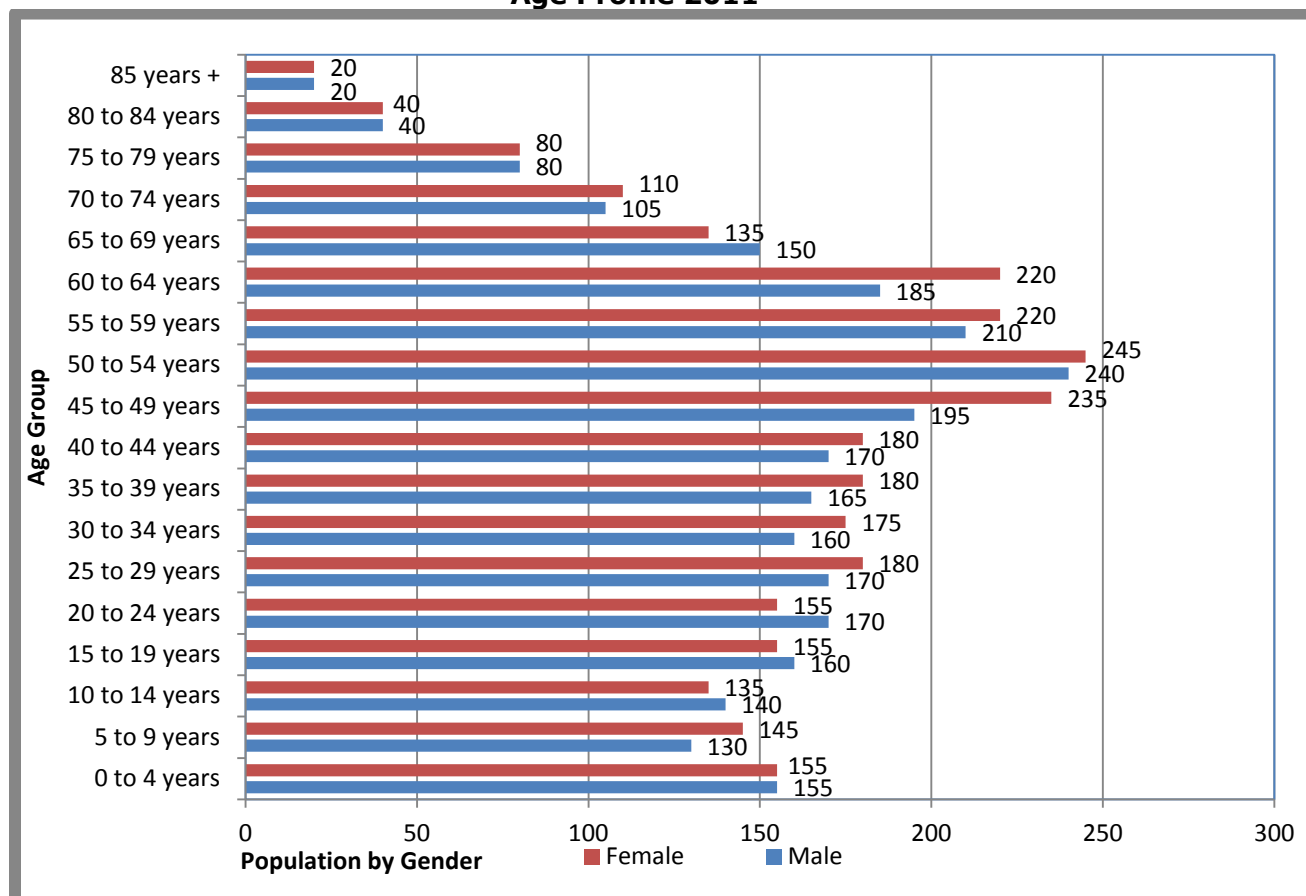
Source: StatsCan 2011 Census

Household Size 2011

Source: StatsCan 2011 Census

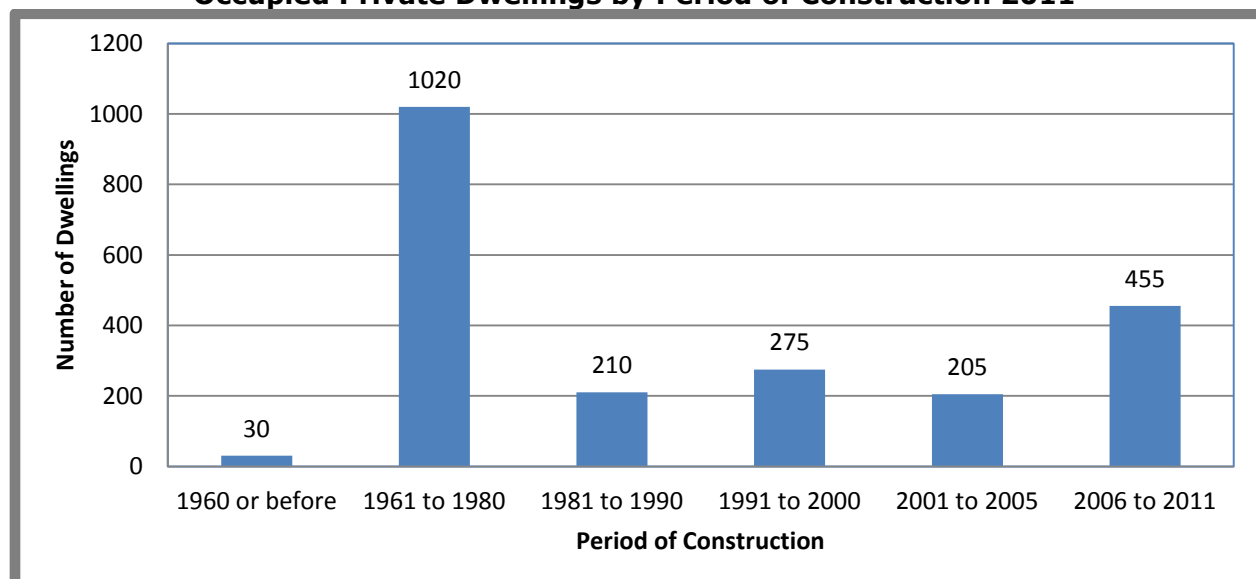
Westmount/Batchelor Heights

Age Profile 2011



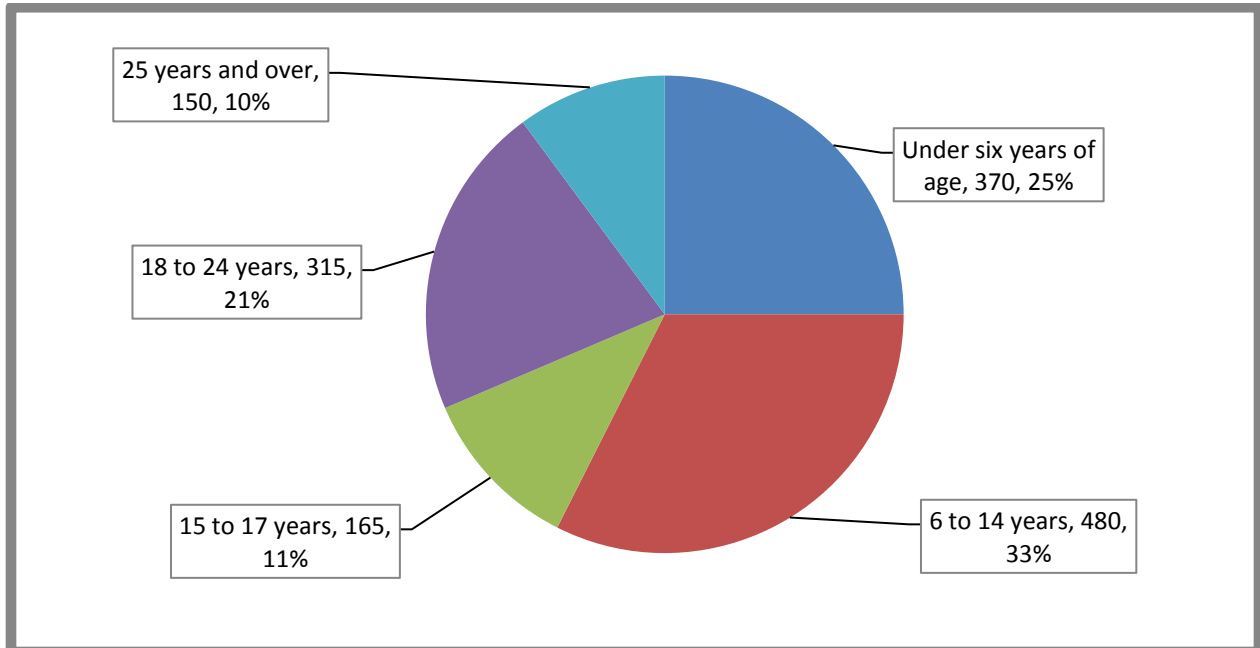
Source: StatsCan 2011 Census

Occupied Private Dwellings by Period of Construction 2011



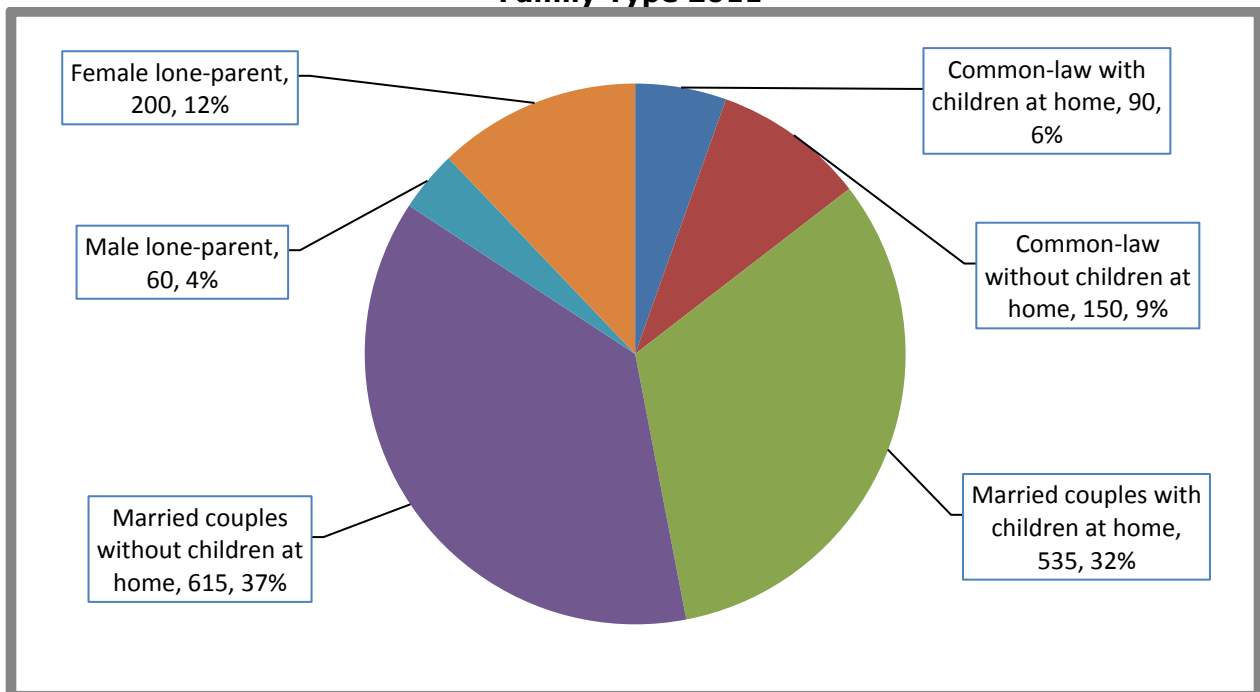
Source: StatsCan 2011 Census; National Household Survey (NHS) Profile

Total Children in Census Families 2011



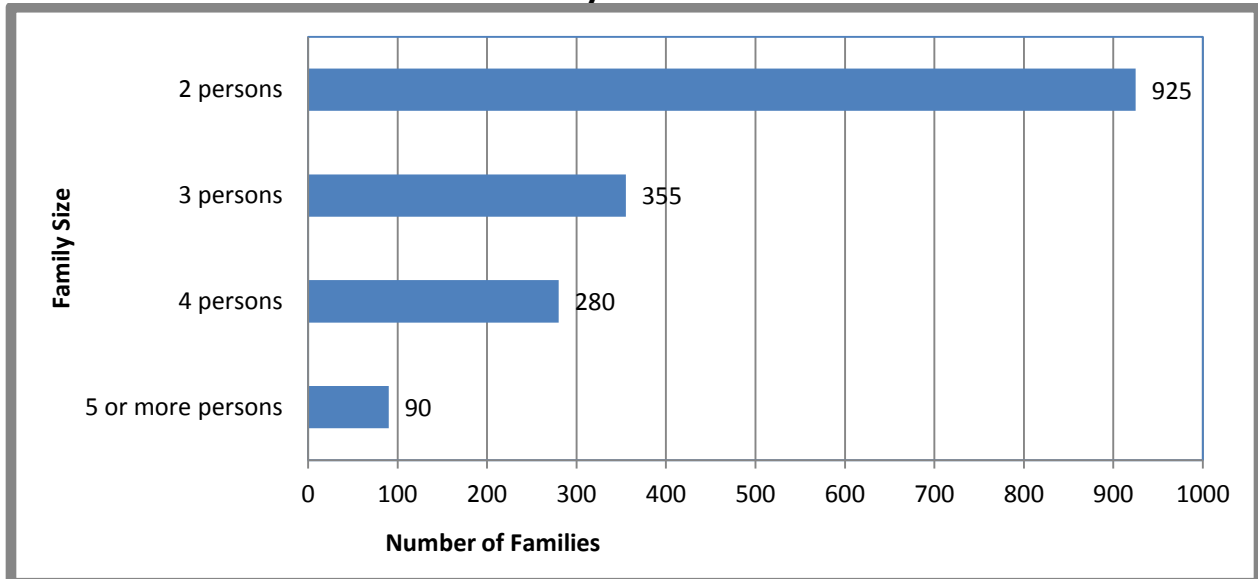
Source: StatsCan 2011 Census

Family Type 2011



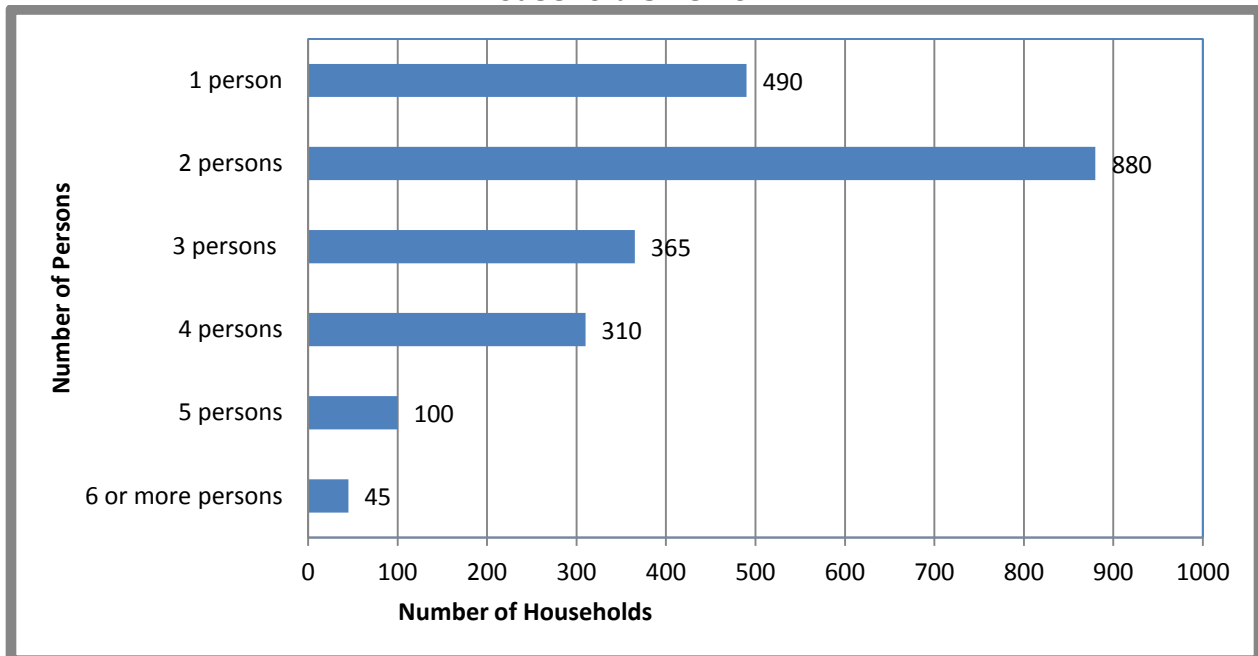
Source: StatsCan 2011 Census

Family Size 2011



Source: StatsCan 2011 Census

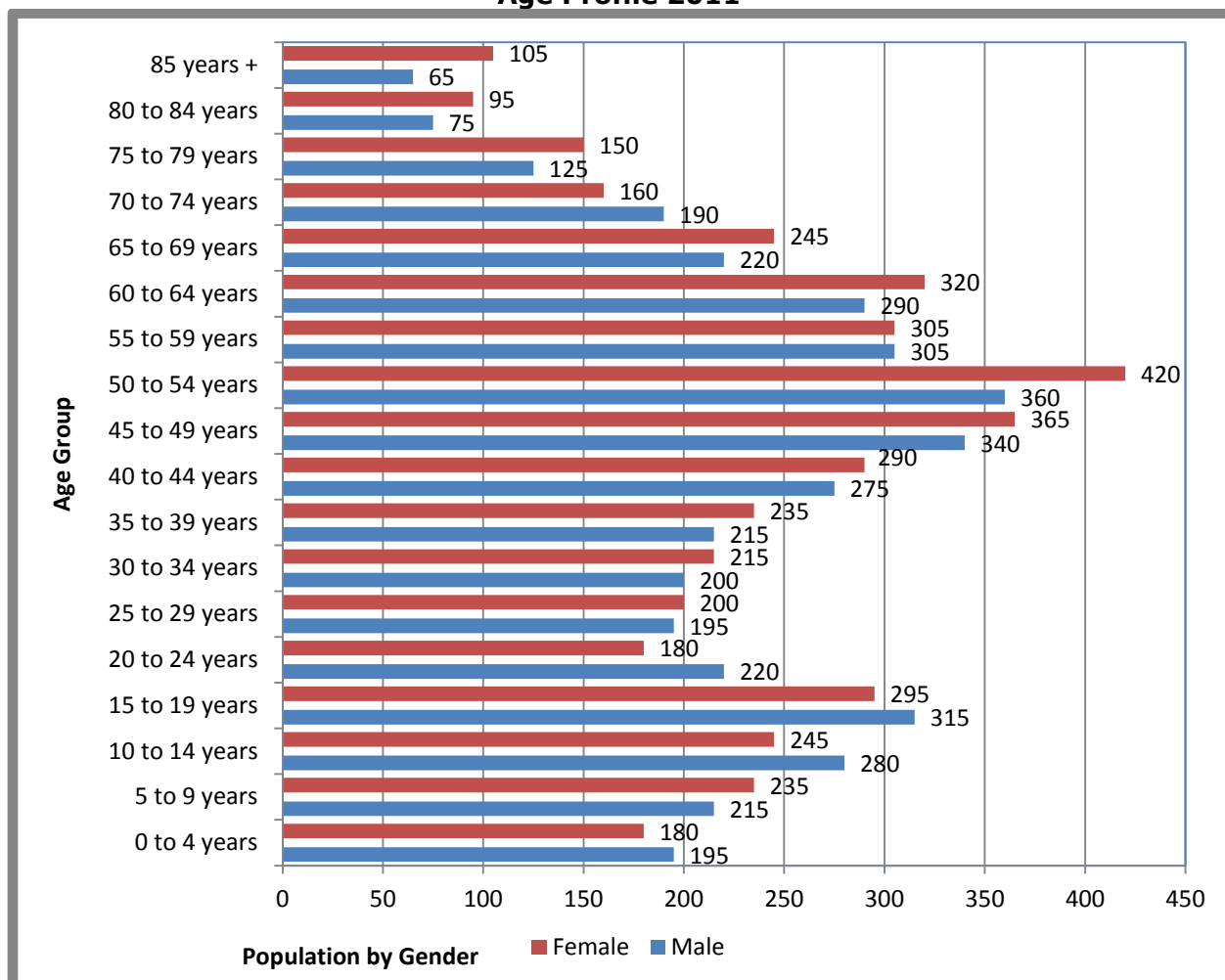
Household Size 2011



Source: StatsCan 2011 Census

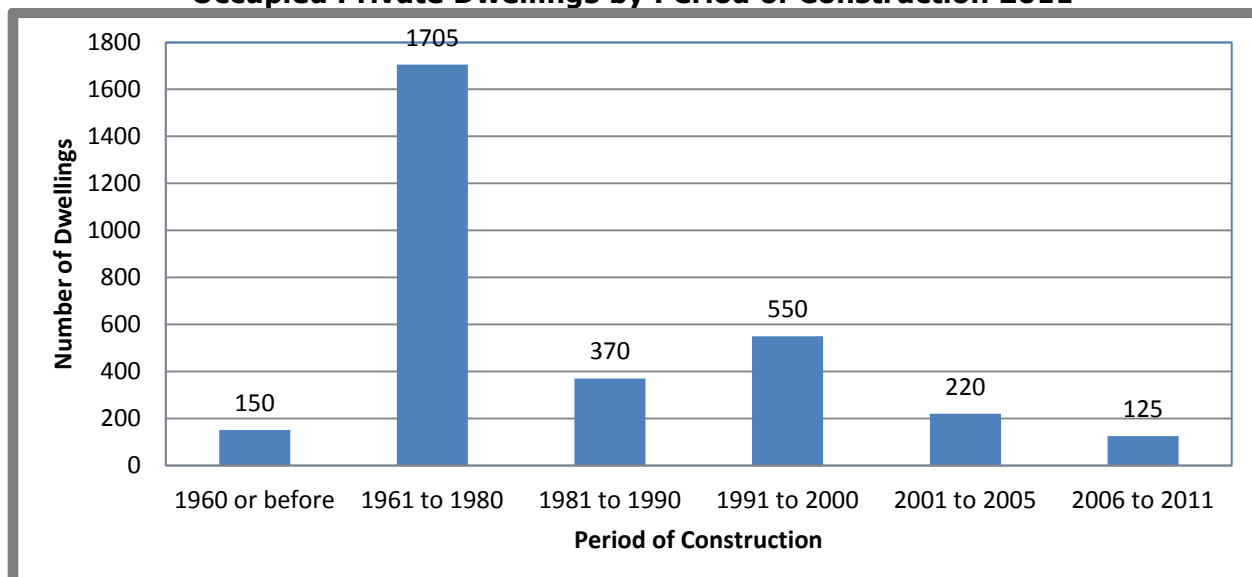
Westsyde

Age Profile 2011



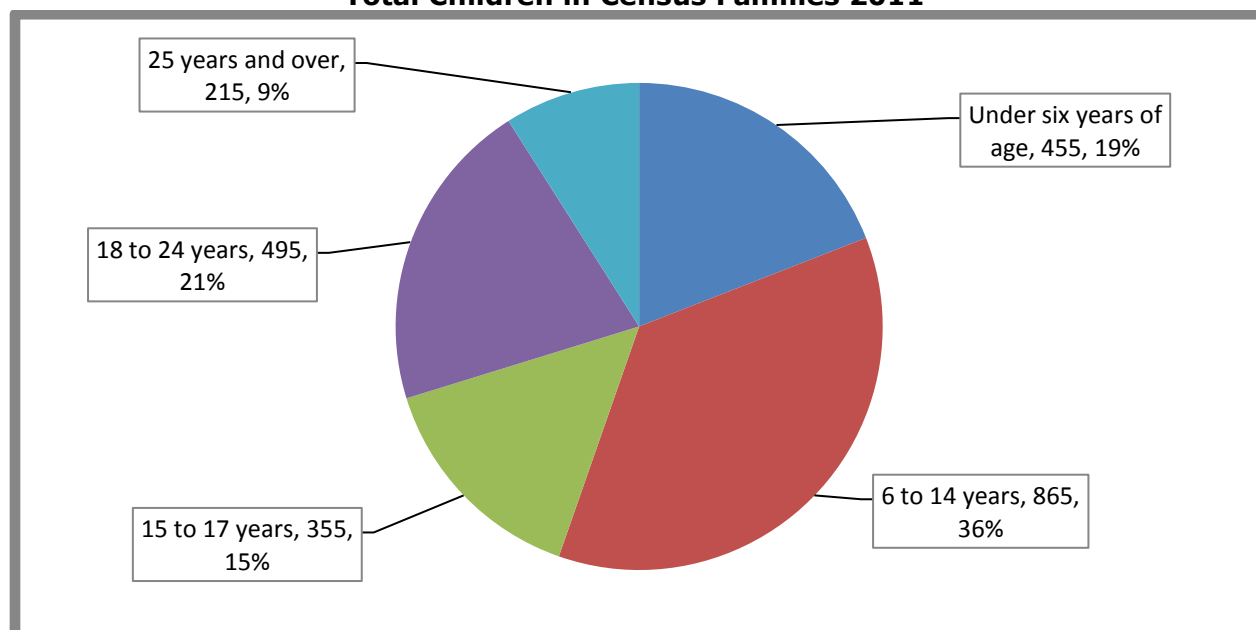
Source: StatsCan 2011 Census

Occupied Private Dwellings by Period of Construction 2011



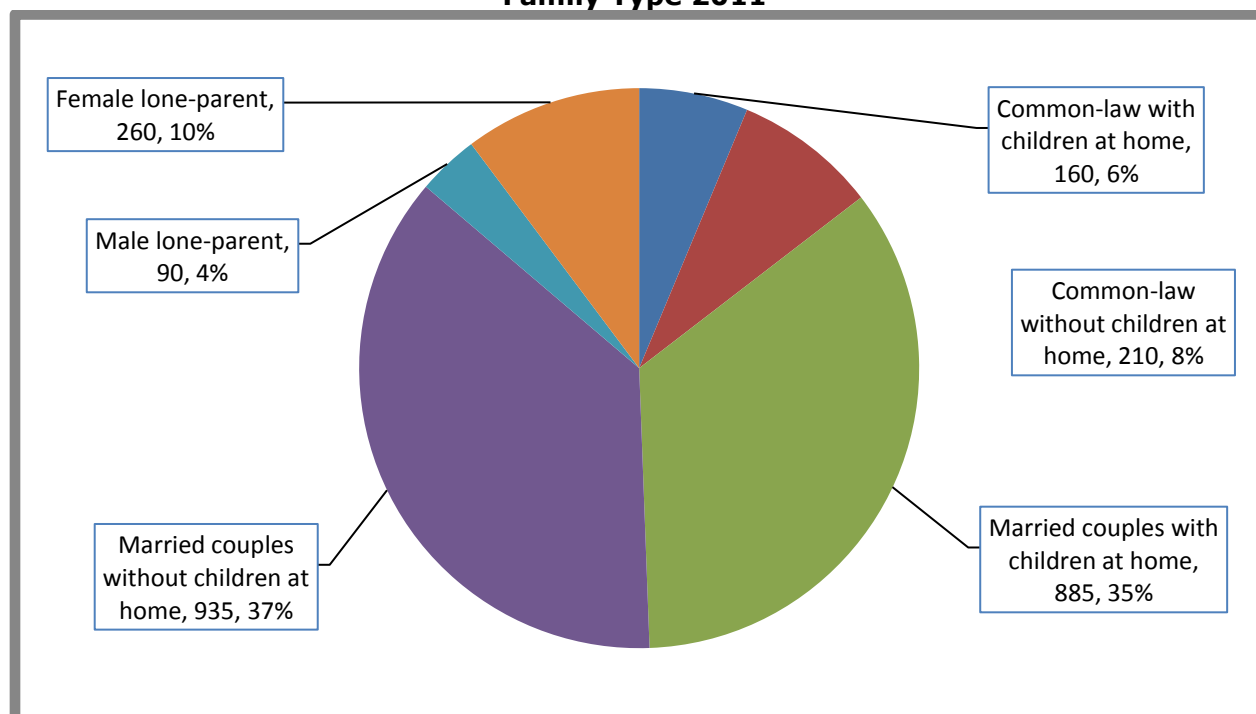
Source: StatsCan 2011 Census; National Household Survey (NHS) Profile

Total Children in Census Families 2011

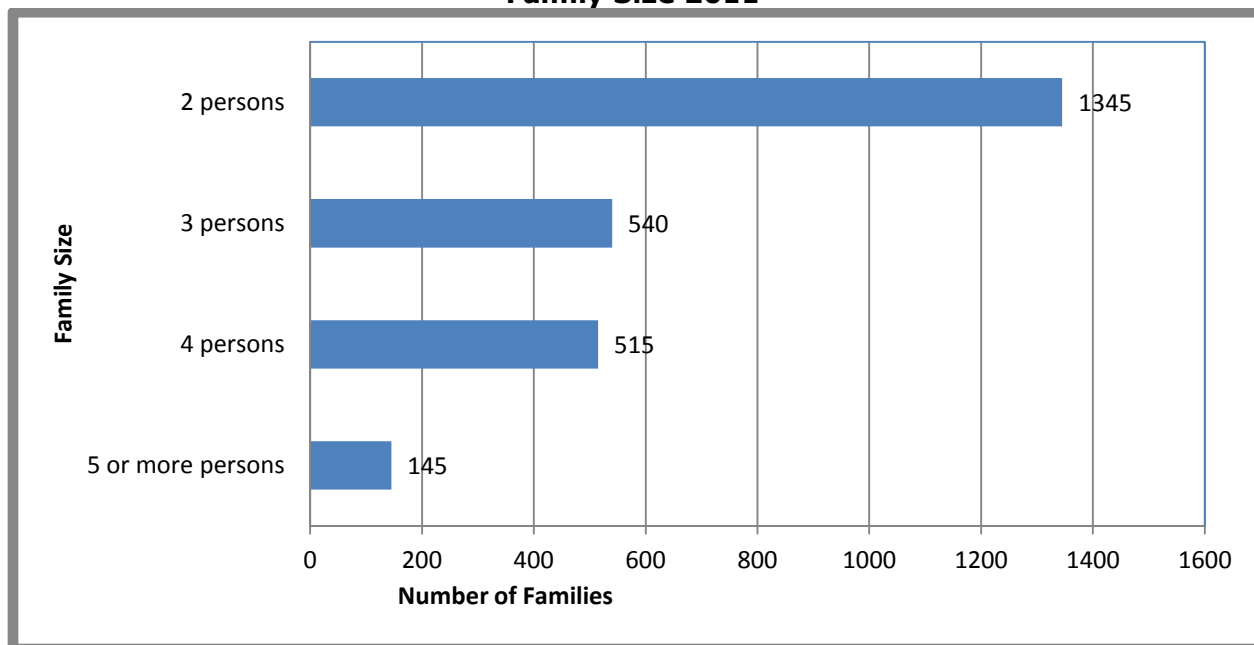


Source: StatsCan 2011 Census

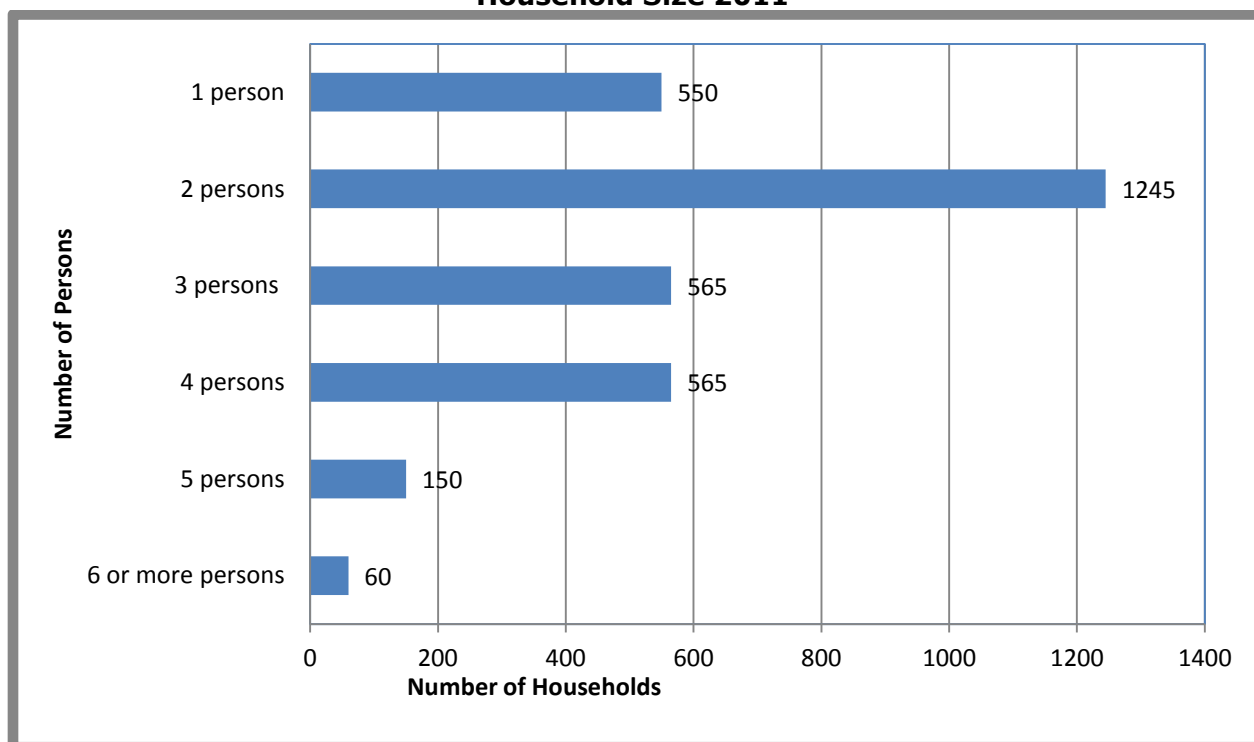
Family Type 2011



Source: StatsCan 2011 Census

Family Size 2011

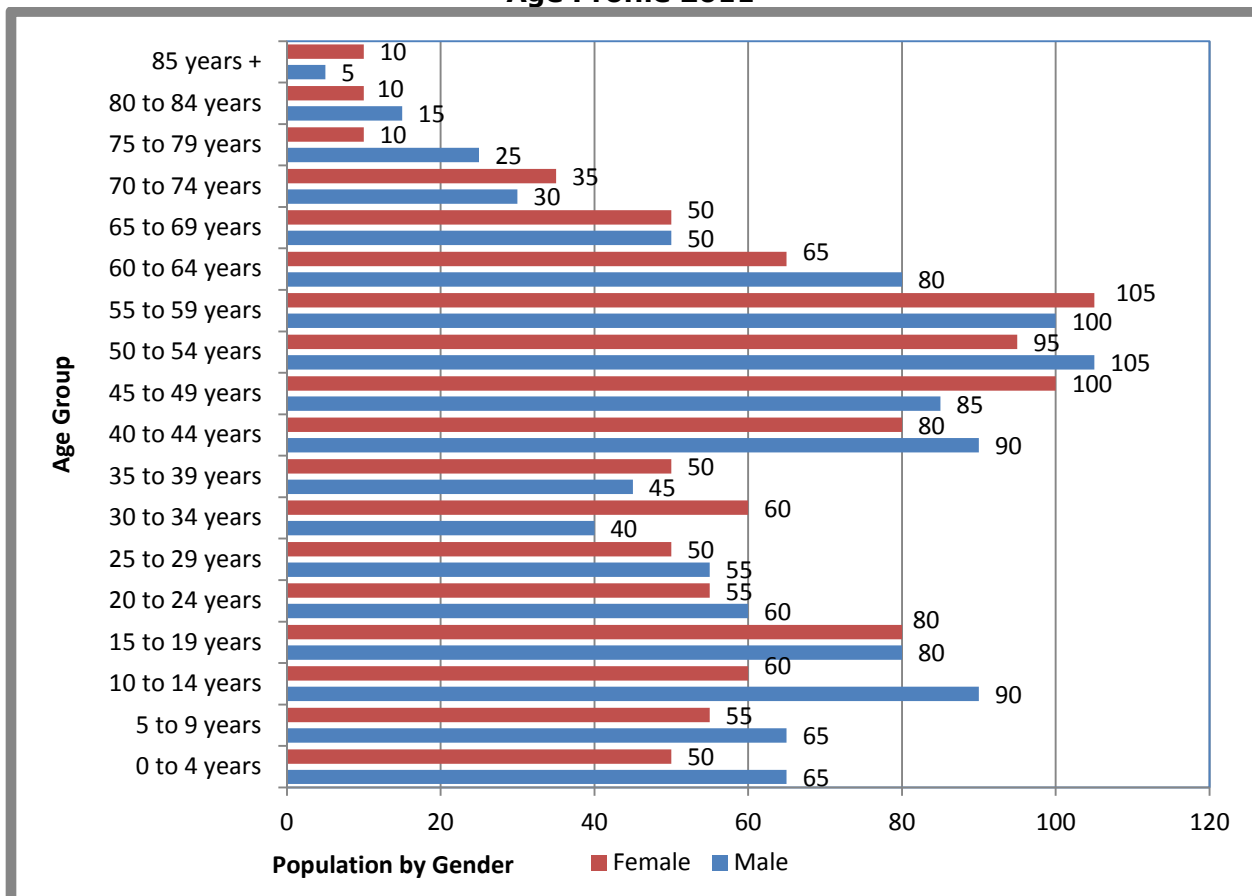
Source: StatsCan 2011 Census

Household Size 2011

Source: StatsCan 2011 Census

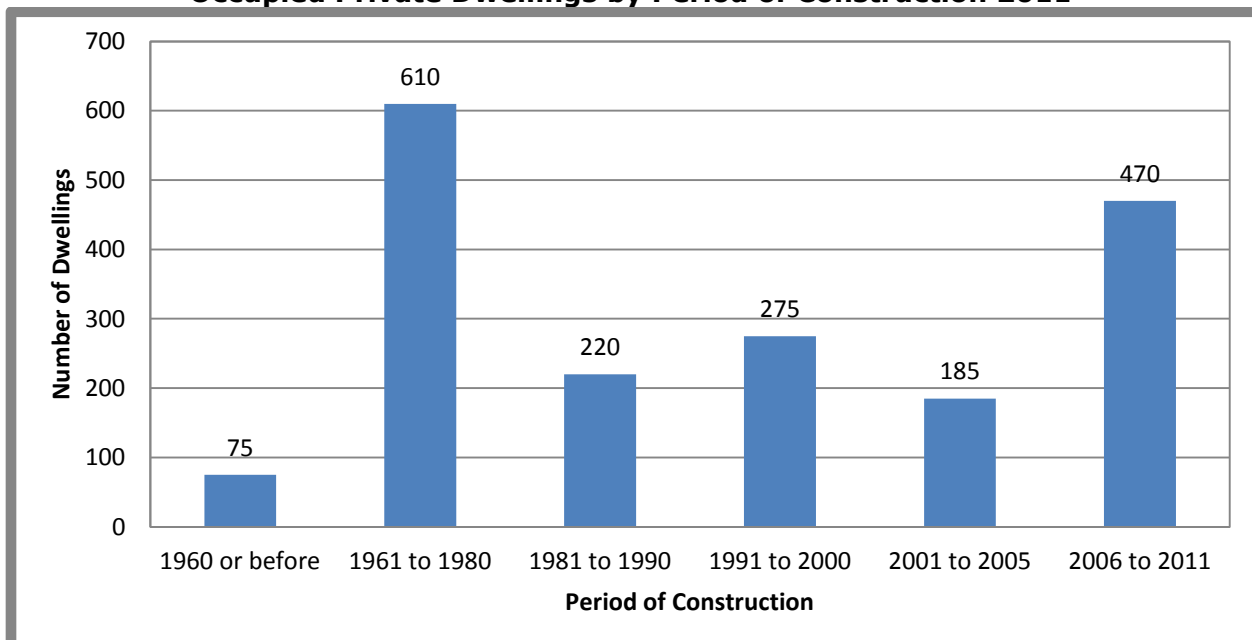
Rayleigh

Age Profile 2011



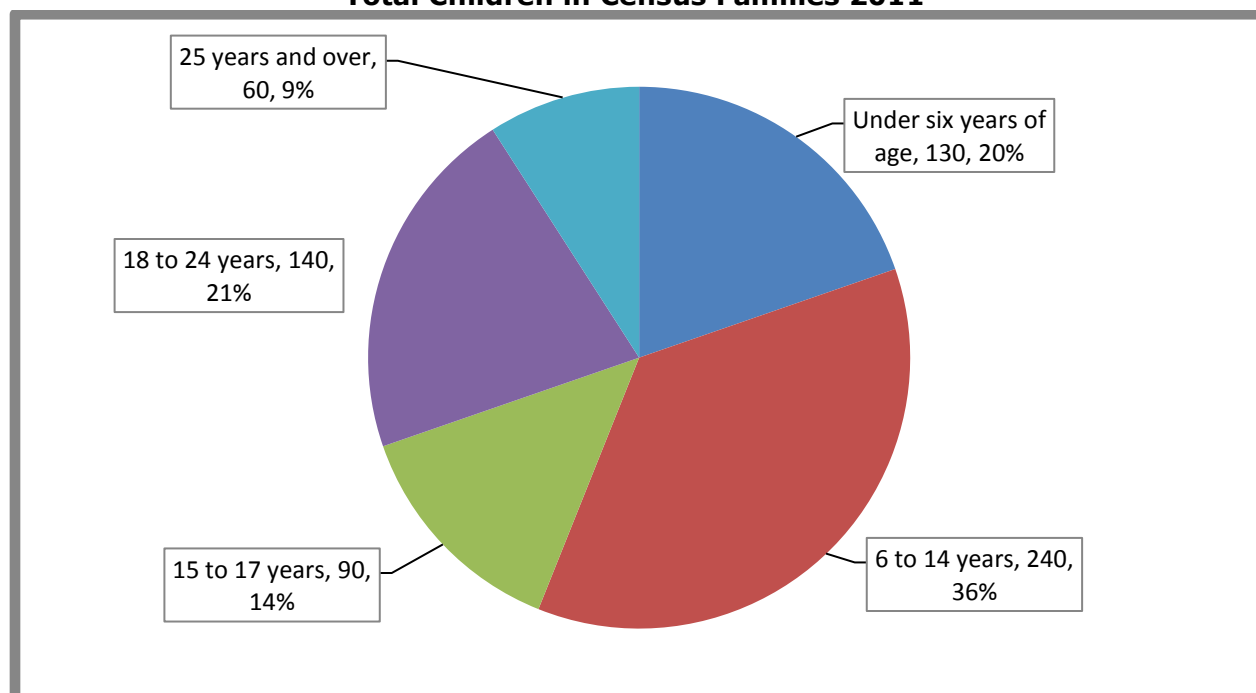
Source: StatsCan 2011 Census

Occupied Private Dwellings by Period of Construction 2011



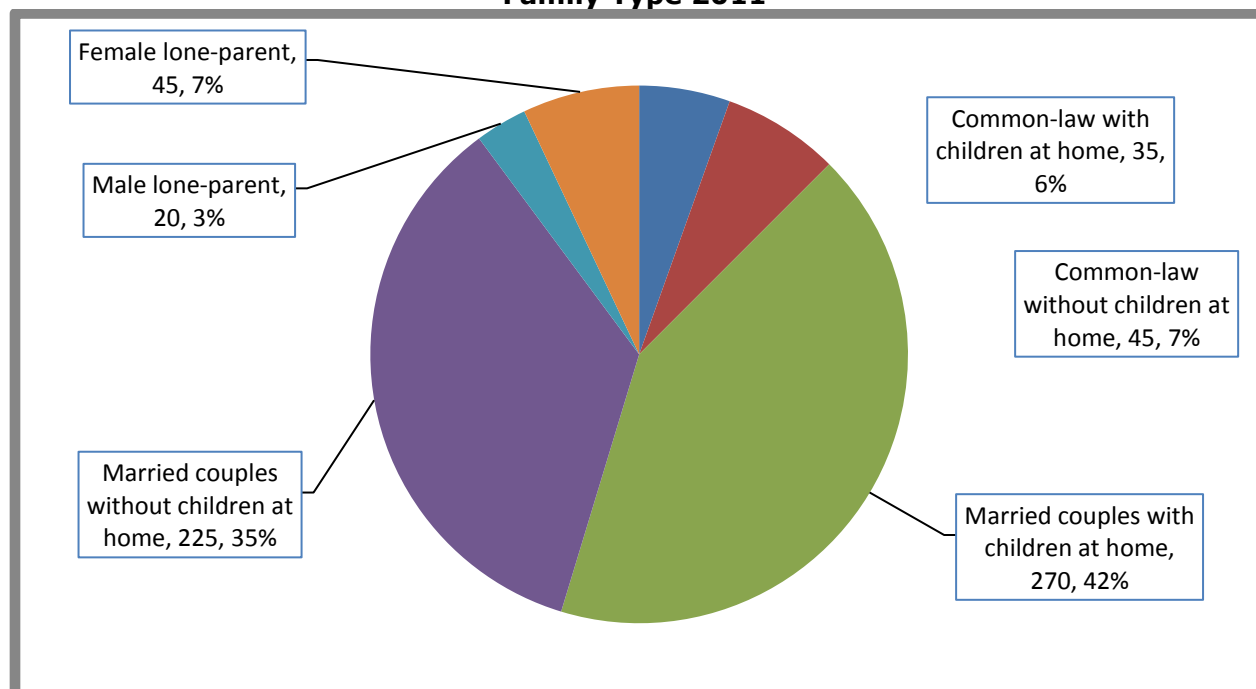
Source: StatsCan 2011 Census

Total Children in Census Families 2011

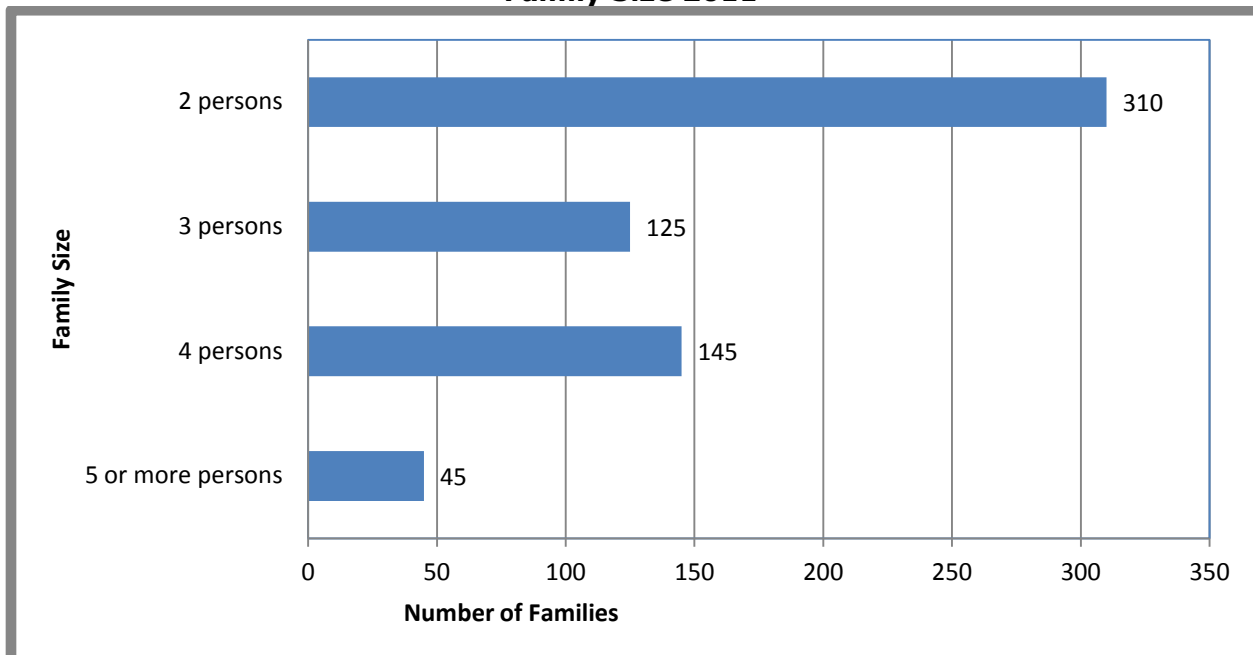


Source: StatsCan 2011 Census

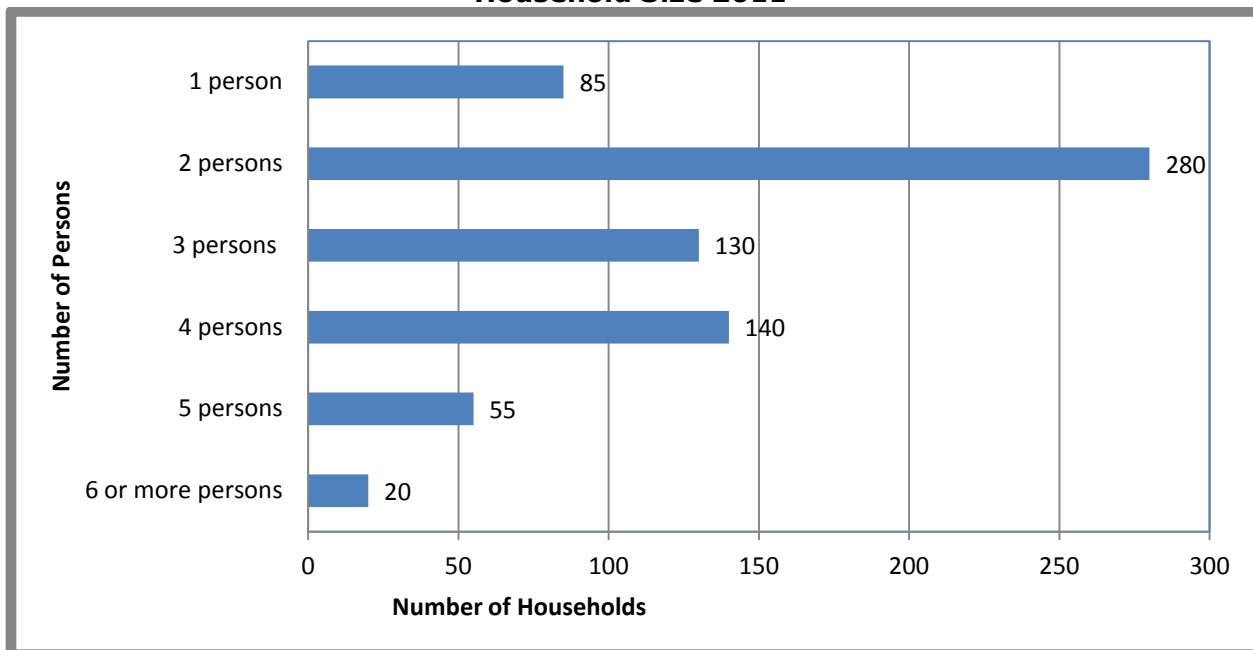
Family Type 2011



Source: StatsCan 2011 Census

Family Size 2011

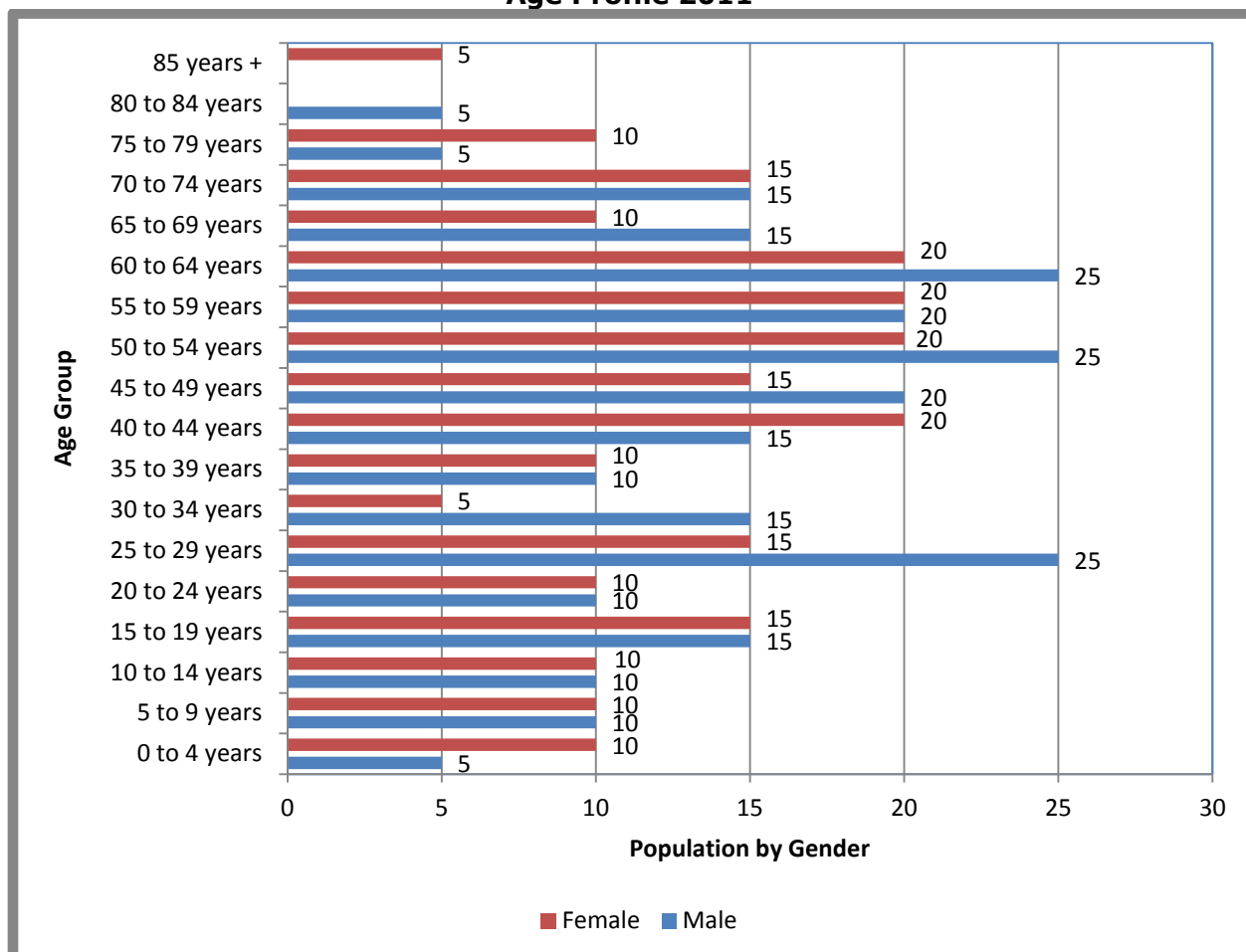
Source: StatsCan 2011 Census

Household Size 2011

Source: StatsCan 2011 Census

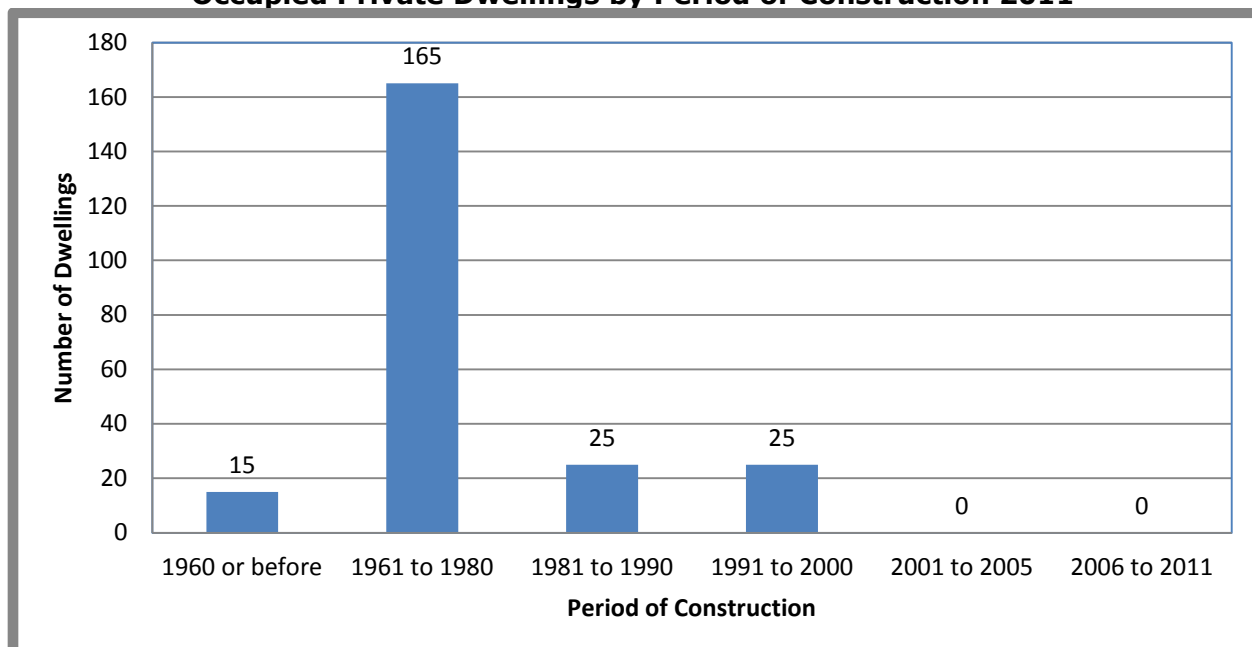
Heffley Creek

Age Profile 2011



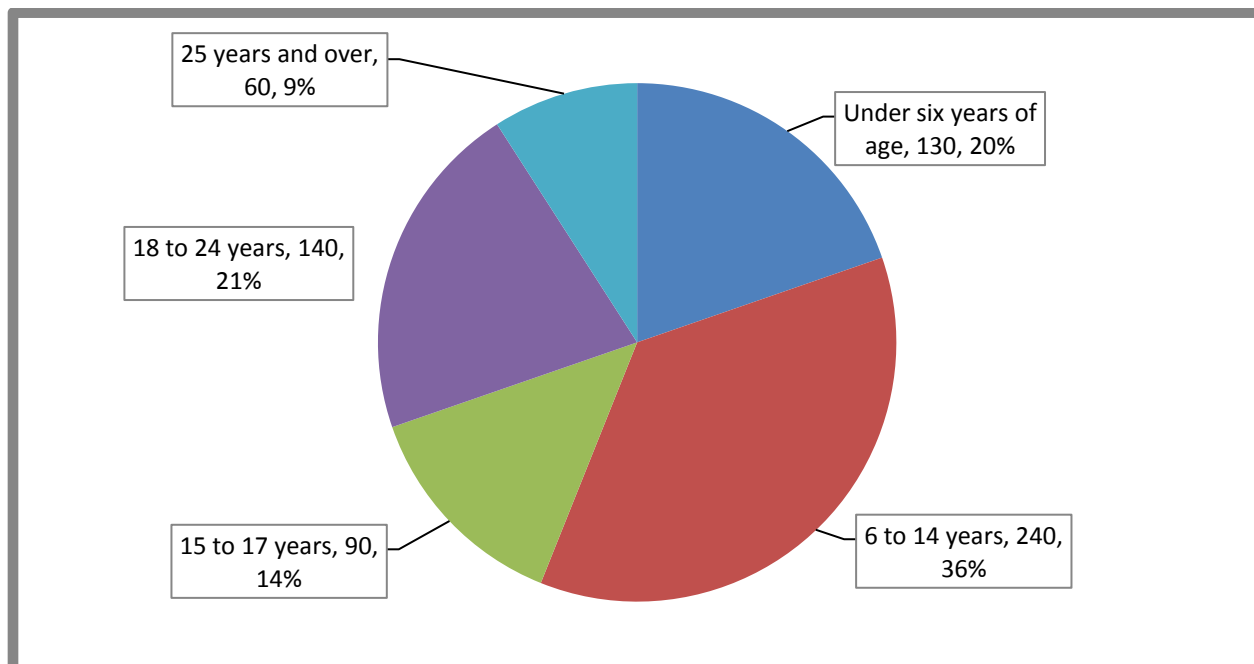
Source: StatsCan 2011 Census

Occupied Private Dwellings by Period of Construction 2011



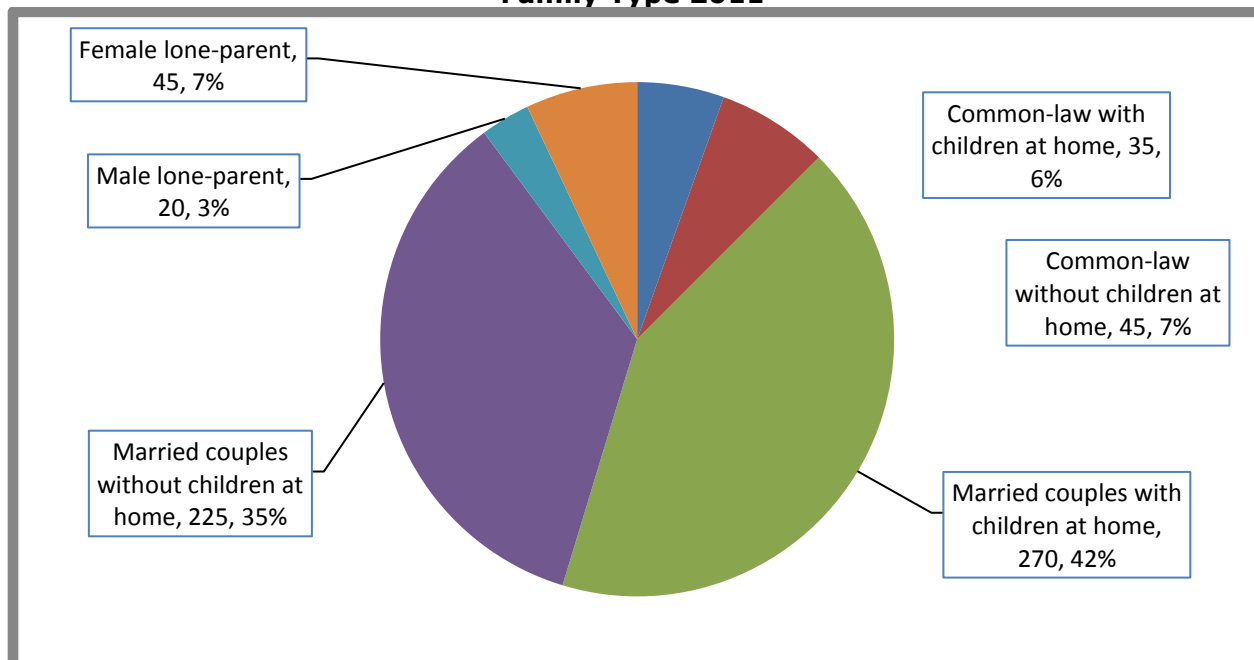
Source: StatsCan 2011 Census

Total Children in Census Families 2011

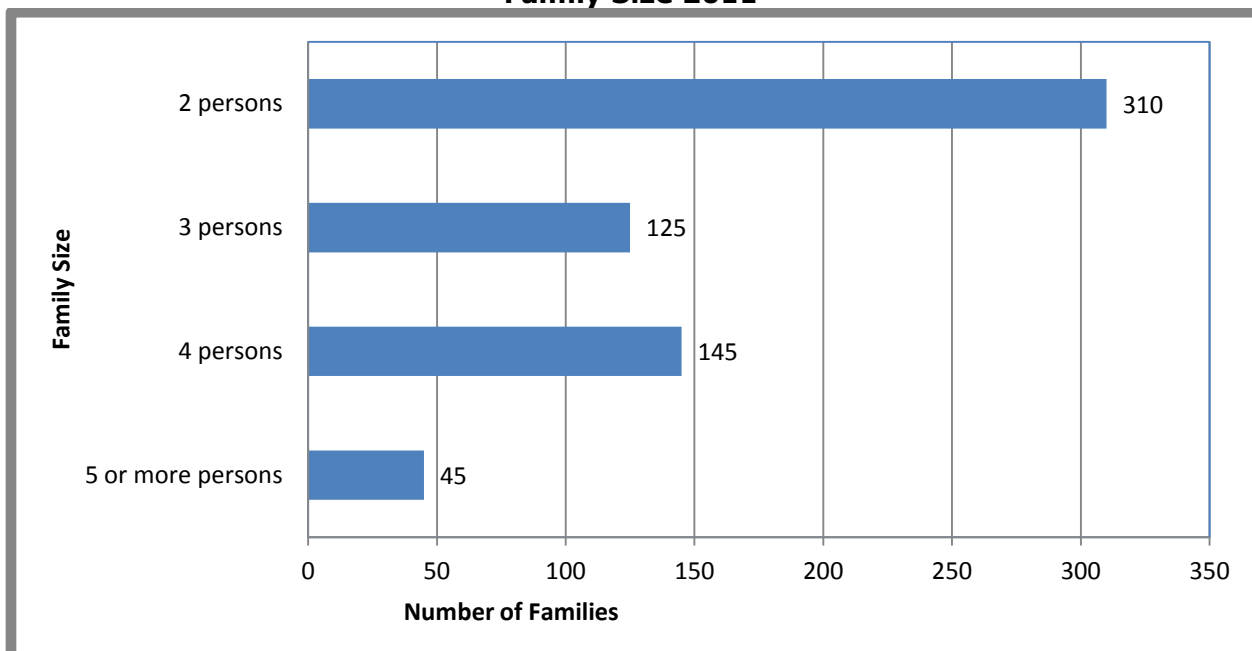


Source: StatsCan 2011 Census

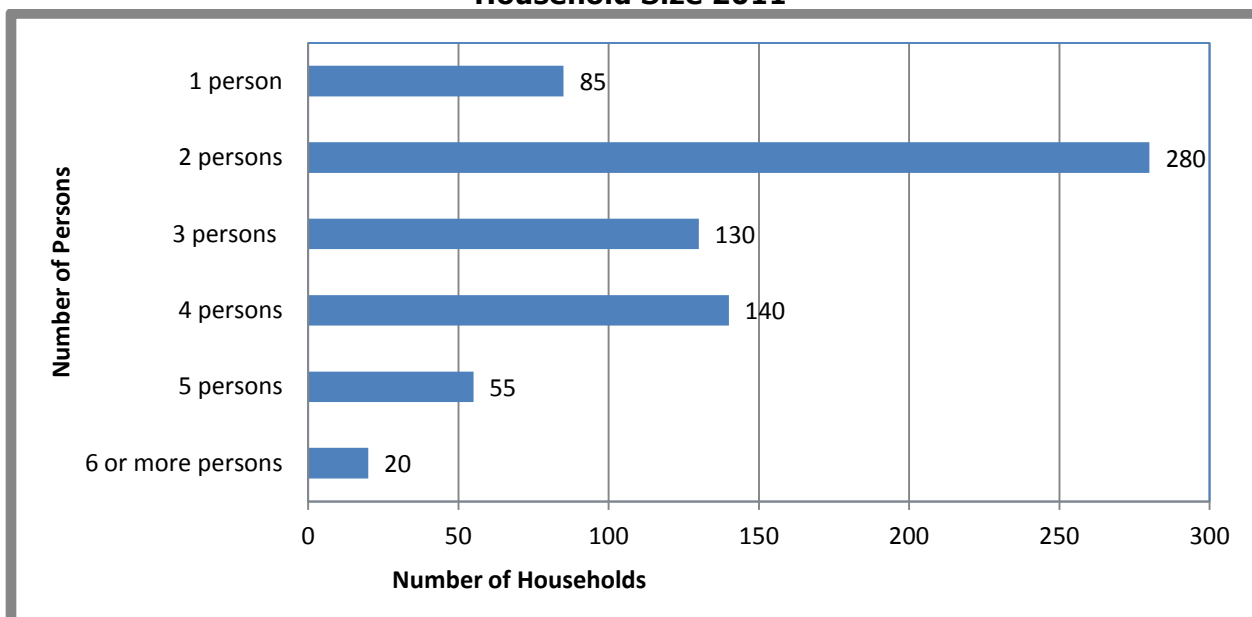
Family Type 2011



Source: StatsCan 2011 Census

Family Size 2011

Source: StatsCan 2011 Census

Household Size 2011

Source: StatsCan 2011 Census